

FM 2920

Part I

FM 2920, Harris County

From US 290 to IH 45

Part I - US 290 to SA 249 (Section 1)

Part II - SA 249 to IH 45 (Section 2)

Part III - Study documents for 2007, no changes  
made



MEMORANDUM

TO: Mr. Gregory A. Ranft, P.E.

DATE: November 10, 2004

FROM: Stuart C. Corder, P.E.

Originating Office  
Houston District  
TRAF ENG

SUBJECT: Speed Zone Signing  
FM 2920  
Harris County  
Control 2941-01

Please place the necessary signing as indicated in yellow on the attached strip map 5274F and remove any other speed limit signs in conflict accordingly. The locations of the proposed speed limit signs are approximate and should be verified in the field.

Please return a copy of this memorandum indicating when this work is completed either by mail or fax.

If you should have any questions, please contact me at (713) 802-5831 or Mr. Michael C. Awa at (713) 802-5858.

*St Corder*

P.E.

District Traffic Engineer

MCA: ma

Attachments

cc: Mr. Michael C. Awa  
Mr. Scott Scholz

*Michael J Kennard*

*11-17-04*

Date of Completion

*[Signature]*

Supervisor's Signature

*RAS*

*JD - 0048 08646*

# RADAR MOTOR VEHICLE SPEED Field Tally Sheet

Date: 10-21-04 County: HARRIS Hwy: FM 2920 Location: #1A  
 Time: (from) 9:25 (to) 10:30 Weather: P/Cloudy  
 Surface Type: ASPHALT Surface Condition: Wet or Dry / Smooth or Rough

M.P.H.	AUTOMOBILES		AUTOMOBILES		TRUCKS & BUSES		M.P.H.
	Direction:	Cumulative Total	Direction:	Cumulative Total	Direction:	Direction:	
>75	NB		SB				>75
74							74
73							73
72							72
71							71
70							70
69							69
68							68
67							67
66							66
65							65
64							64
63							63
62							62
61							61
60							60
59							59
58							58
57							57
56							56
55							55
54							54
53							53
52							52
51				126			51
50				125			50
49		128					49
48		127		124			48
47							47
46		126		123			46
45		125		122			45
44		124		119			44
43		123		118			43
42		122		114			42
41		116		107			41
40		107		96			40
39		95		86			39
38		94		81			38
37		91		71			37
36		68		56			36
35		48		48			35
34		46		38			34
33		31		29			33
32		22		20			32
31		19		14			31
<30		8		6			<30

Total Automobiles: <u>128</u> 85th Percentile Automobile: <u>109</u> 85th Percentile Speed (m.p.h.): <u>40</u>	Total Automobiles: <u>126</u> 85th Percentile Automobile: <u>107</u> 85th Percentile Speed (m.p.h.): <u>41</u>
--	--

Recorder: Arthur



# RADAR MOTOR VEHICLE SPEED

## Field Tally Sheet

Date: 02104 County: \_\_\_\_\_ Hwy: FM 2920 Location: #2A

Time: (from) 10:40 (to) 12:15 Weather: PI CLOUDY

Surface Type: ASPHALT Surface Condition:  Wet or  Dry /  Smooth or  Rough

M.P.H.	AUTOMOBILES		AUTOMOBILES		TRUCKS & BUSES		M.P.H.
	Direction:	Cumulative Total	Direction:	Cumulative Total	Direction:	Direction:	
75	NB		SB				75
74							74
73							73
72							72
71							71
70							70
69							69
68							68
67							67
66							66
65							65
64							64
63							63
62							62
61							61
60							60
59							59
58							58
57							57
56							56
55							55
54							54
53							53
52							52
51		125					51
50							50
49							49
48				126			48
47		124		125			47
46		122		123			46
45		121		122			45
44		113		115			44
43		109		110			43
42		102		104			42
41		97		98			41
40		92		93			40
39		84		83			39
38		77		74			38
37		64		58			37
36		60		44			36
35		57		37			35
34		37		30			34
33		26		18			33
32		19		11			32
31		15		4			31
30		7					30
Total Automobiles:		125	Total Automobiles:		126		
85th Percentile Automobile:		106	85th Percentile Automobile:		107		
85th Percentile Speed (m.p.h.):		43	85th Percentile Speed (m.p.h.):		43		

Recorder: Arthur

**RADAR MOTOR VEHICLE SPEED**  
Field Tally Sheet

Date: 021.04 County: HARRIS Hwy: FM2920 Location: #3A  
Time: (from) 8:06 (to) 14:05 Weather: PI CLOUDY  
Surface Type: ASPHALT Surface Condition: Wet or Dry / Smooth or Rough

M.P.H.	AUTOMOBILES		AUTOMOBILES		TRUCKS & BUSES		M.P.H.
	Direction:	Cumulative Total	Direction:	Cumulative Total	Direction:	Direction:	
>75	SB		NB				>75
74							74
73							73
72		127					72
71		126		128			71
70							70
69							69
68							68
67							67
66							66
65				127			65
64		125					64
63		124					63
62		121		126			62
61		117		124			61
60		112		121			60
59		104		110			59
58		99		108			58
57		95		104			57
56		90		103			56
55		82		96			55
54		70		93			54
53		63		84			53
52		56		76			52
51		51		69			51
50		47		61			50
49		41		48			49
48		33		42			48
47		30		37			47
46		25		35			46
45		19		29			45
44		14		23			44
43		9		16			43
42		6		13			42
41		3		9			41
40		2		7			40
39		1		2			39
38							38
37							37
36							36
35				1			35
34							34
33							33
32							32
31							31
<30							<30

Total Automobiles: 127 Total Automobiles: 128  
85th Percentile Automobile: 108 85th Percentile Automobile: 109  
85th Percentile Speed (m.p.h.): 50 85th Percentile Speed (m.p.h.): 57

Atticus  
Recorder

# RADAR MOTOR VEHICLE SPEED

## Field Tally Sheet

Date: 10.22.04 County: HARRIS Hwy: FM2920 Location: #4A

Time: (from) 9.07 (to) 10.15 Weather: PI CLOUDY

Surface Type: ASPHALT Surface Condition:  Wet or  Dry /  Smooth or  Rough

M.P.H.	AUTOMOBILES		Cumulative Total	AUTOMOBILES		Cumulative Total	TRUCKS & BUSES		M.P.H.
	Direction: <u>SB</u>			Direction: <u>NB</u>			Direction:	Direction:	
75									75
74			127			133			74
73						132			73
72									72
71									71
70						129			70
69						127			69
68			126			125			68
67			125			123			67
66			121			120			66
65			120			118			65
64			119			110			64
63			116			104			63
62			111			100			62
61			105			96			61
60			100			90			60
59			92			82			59
58			85			77			58
57			79			68			57
56			66			62			56
55			57			52			55
54			36			38			54
53			28			29			53
52			23			22			52
51			17			21			51
50			16			14			50
49			12			11			49
48			10			10			48
47			7						47
46			7			7			46
45									45
44			6			6			44
43			5			5			43
42						3			42
41			4						41
40						2			40
39									39
38			1			1			38
37									37
36									36
35									35
34									34
33									33
32									32
31									31
<30									<30

Total Automobiles:	<u>127</u>	Total Automobiles:	<u>133</u>
85th Percentile Automobile:	<u>108</u>	85th Percentile Automobile:	<u>113</u>
85th Percentile Speed (m.p.h.):	<u>62</u>	85th Percentile Speed (m.p.h.):	<u>65</u>

Arthur  
Recorder

# RADAR MOTOR VEHICLE SPEED Field Tally Sheet

Date: 10.22.04 County: HARRIS Hwy: FM2920 Location: #5A

Time: (from) 10.20 (to) 11.15 Weather: P/C

Surface Type: ASPHALT Surface Condition: Wet or Dry / Smooth or Rough

M.P.H.	AUTOMOBILES		Cumulative Total	AUTOMOBILES		Cumulative Total	TRUCKS & BUSES		M.P.H.
	Direction:			Direction:			Direction:	Direction:	
>75						132			>75
74									74
73									73
72									72
71						131			71
70						130			70
69									69
68			133			129			68
67			130			128			67
66			126			124			66
65			122						65
64			119			123			64
63			117			115			63
62			112			111			62
61			109			108			61
60			102			102			60
59			92			92			59
58			81			82			58
57			71			75			57
56			64			69			56
55			57			56			55
54			45			46			54
53			39			36			53
52			32			33			52
51			25			28			51
50			17			25			50
49			13			19			49
48			11			15			48
47			8			12			47
46						11			46
45			7			8			45
44			4			4			44
43									43
42			3						42
41									41
40									40
39									39
38									38
37									37
36									36
35									35
34									34
33			1						33
32									32
31									31
<30									<30

Total Automobiles: <u>133</u>	Total Automobiles: <u>132</u>
85th Percentile Automobile: <u>113</u>	85th Percentile Automobile: <u>112</u>
85th Percentile Speed (m.p.h.): <u>63</u>	85th Percentile Speed (m.p.h.): <u>63</u>

Arthur  
Recorder

**RADAR MOTOR VEHICLE SPEED**  
Field Tally Sheet

Date: 10-22-04 County: HARRIS Hwy: FM2920 Location: #6A

Time: (from) 11:20 (to) 12:15 Weather: PLC

Surface Type: ASPHALT Surface Condition: Wet or Dry / Smooth or Rough

M.P.H.	AUTOMOBILES		Cumulative Total	AUTOMOBILES		Cumulative Total	TRUCKS & BUSES		M.P.H.
	Direction:	Direction:		Direction:	Direction:				
>75	SB			NB					>75
74						127			74
73						126			73
72						125			72
71									71
70						124			70
69			127			121			69
68			125			118			68
67			123						67
66			122			116			66
65			119			113			65
64	←		115	←		109			64
63			108			102			63
62			98			96			62
61			91			91			61
60			86			83			60
59			74			80			59
58			68			71			58
57			56			59			57
56			50			47			56
55			45			49			55
54			27			35			54
53			21			29			53
52			18			23			52
51			15			19			51
50			11			17			50
49			9			11			49
48			7			7			48
47			4						47
46			3						46
45						6			45
44									44
43						3			43
42						2			42
41									41
40						1			40
39									39
38									38
37									37
36									36
35									35
34									34
33									33
32									32
31									31
<30									<30

Total Automobiles:	<u>127</u>	Total Automobiles:	<u>128</u>
85th Percentile Automobile:	<u>108</u>	85th Percentile Automobile:	<u>109</u>
85th Percentile Speed (m.p.h.):	<u>63</u>	85th Percentile Speed (m.p.h.):	<u>64</u>

Arthur  
Recorder

**RADAR MOTOR VEHICLE SPEED**  
 Field Tally Sheet

Date: 10-22-04 County: HARRIS Hwy: FM 2920 Location: #7A

Time: (from) 13.00 (to) 13.35 Weather: PI C

Surface Type: ASPHALT Surface Condition:  Wet or  Dry /  Smooth or  Rough

M.P.H.	AUTOMOBILES		AUTOMOBILES		TRUCKS & BUSES		M.P.H.
	Direction:	Cumulative Total	Direction:	Cumulative Total	Direction:	Direction:	
>75	SB	129	NB	127			>75
74							74
73		128		125			73
72				124			72
71		127		123			71
70				121			70
69				120			69
68				119			68
67		126		116			67
66		123		114			66
65		121		108			65
64		119		97			64
63		115		85			63
62		102		82			62
61		95		75			61
60		84		66			60
59		70		51			59
58		55		46			58
57		45		41			57
56		36		36			56
55		24		31			55
54		18		26			54
53		16		19			53
52		15		18			52
51		11		13			51
50		9		10			50
49		8		9			49
48		5					48
47		3		8			47
46				7			46
45				5			45
44		1		4			44
43							43
42				1			42
41							41
40							40
39							39
38							38
37							37
36							36
35							35
34							34
33							33
32							32
31							31
<30							<30

Total Automobiles:	129	Total Automobiles:	127
85th Percentile Automobile:	110	85th Percentile Automobile:	108
85th Percentile Speed (m.p.h.):	63	85th Percentile Speed (m.p.h.):	65

*Arthur*  
 Recorder

**RADAR MOTOR VEHICLE SPEED**  
 Field Tally Sheet

Date: 10-25-04 County: HARRIS Hwy: FM2920 Location: #RA

Time: (from) 9:15 (to) 10:24 Weather: P/CLoudy

Surface Type: ASPHALT Surface Condition: Wet or Dry / Smooth or Rough

M.P.H.	AUTOMOBILES		AUTOMOBILES		TRUCKS & BUSES		M.P.H.
	Direction:	Cumulative Total	Direction:	Cumulative Total	Direction:	Direction:	
>75	SB		NB				>75
74							74
73							73
72				124			72
71							71
70				125			70
69							69
68		128		124			68
67		127		122			67
66		126		118			66
65		125		117			65
64		123		113			64
63		122		109			63
62		117		106			62
61		109		103			61
60		102		74			60
59		86		82			59
58		80		68			58
57		73		53			57
56		66		47			56
55		58		37			55
54		46		21			54
53		37		14			53
52		32		9			52
51		27		8			51
50		26		16			50
49				5			49
48		22		4			48
47		16		2			47
46		11					46
45							45
44		10					44
43		8					43
42		7					42
41		6					41
40		5					40
39		3					39
38		1					38
37							37
36							36
35							35
34							34
33							33
32							32
31							31
<30							<30

Total Automobiles: 128  
 85th Percentile Automobile: 109  
 85th Percentile Speed (m.p.h.): 61

Total Automobiles: 126  
 85th Percentile Automobile: 107  
 85th Percentile Speed (m.p.h.): 63

Arthur  
 Recorder



**RADAR MOTOR VEHICLE SPEED**  
 Field Tally Sheet

Date: 10.25.04 County: HARRIS Hwy: FM2920 Location: #9A  
 Time: (from) 10:30 (to) 11:30 Weather: PIcloudy  
 Surface Type: Asphalt Surface Condition: Wet or Dry / Smooth or Rough

M.P.H.	AUTOMOBILES		AUTOMOBILES		TRUCKS & BUSES		M.P.H.
	Direction:	Cumulative Total	Direction:	Cumulative Total	Direction:	Direction:	
77	SB		NB				
75							75
74							74
73							73
72				124			72
71				122			71
70				121			70
69		125		120			69
68		124					68
67				119			67
66		123		118			66
65		121		116			65
64		119		112			64
63		114		110			63
62		112		107			62
61		107		104			61
60		99		97			60
59		89		86			59
58		84		76			58
57		74		65			57
56		62		53			56
55		53		46			55
54		42		34			54
53		30		24			53
52		24		17			52
51		19		15			51
50		10		3			50
49							49
48				3			48
47		7					47
46		5		2			46
45		4		1			45
44		1					44
43							43
42							42
41							41
40							40
39							39
38							38
37							37
36							36
35							35
34							34
33							33
32							32
31							31
<30							<30

Total Automobiles: 125 Total Automobiles: 125  
 85th Percentile Automobile: 106 85th Percentile Automobile: 106  
 85th Percentile Speed (m.p.h.): 61 85th Percentile Speed (m.p.h.): 62

Arthur  
 Recorder



**RADAR MOTOR VEHICLE SPEED**  
 Field Tally Sheet

Date: 10.25.04 County: HARRIS Hwy: FM2920 Location: 10A  
 Time: (from) 11:33 (to) 12:35 Weather: P/Cloudy  
 Surface Type: Asphalt Surface Condition: Wet or Dry / Smooth or Rough

M.P.H.	AUTOMOBILES		AUTOMOBILES		TRUCKS & BUSES		M.P.H.
	Direction:	Cumulative Total	Direction:	Cumulative Total	Direction:	Direction:	
(78) 75	SB		NB				75
74							74
73				126			73
72							72
71							71
70				125			70
69		125		124			69
68		123		122			68
67		122					67
66		119		120			66
65		115		116			65
64		113		113			64
63		109		108			63
62		105		102			62
61		100		94			61
60		89		83			60
59		80		66			59
58		73		56			58
57		63		49			57
56		47		43			56
55		38		35			55
54		27		25			54
53		20		19			53
52		14		18			52
51		13		17			51
50		12		16			50
49		11					49
48		7		14			48
47				12			47
46		5		10			46
45		2		8			45
44		7					44
43				5			43
42				4			42
41				2			41
40							40
39							39
38				1			38
37							37
36							36
35							35
34							34
33							33
32							32
31							31
<30							<30

Total Automobiles: 125 Total Automobiles: 127  
 85th Percentile Automobile: 109 85th Percentile Automobile: 108  
 85th Percentile Speed (m.p.h.): 63 85th Percentile Speed (m.p.h.): 63

*Arh...*  
 Recorder

**RADAR MOTOR VEHICLE SPEED**  
 Field Tally Sheet

Date: 10-26-24 County: HARRIS Hwy: FM2920 Location: #11A Rose Hill Fire Dept  
 Time: (from) 11:00 (to) 12:00 Weather: PI CLOUDY  
 Surface Type: Asphalt Surface Condition: Wet or Dry / Smooth or Rough

(77)

M.P.H.	AUTOMOBILES		AUTOMOBILES		TRUCKS & BUSES		M.P.H.
	Direction:	Cumulative Total	Direction:	Cumulative Total	Direction:	Direction:	
75	NB	129	EB	125			75
74							74
73				124			73
72							72
71							71
70		123		123			70
69				121			69
68		126		120			68
67		124		119			67
66		123		118			66
65		121		116			65
64		119		111			64
63		113		101			63
62		108		99			62
61		100		93			61
60		90		89			60
59		80		81			59
58		68		74			58
57		63		70			57
56		57		65			56
55		45		53			55
54		31		37			54
53		23		29			53
52		16		19			52
51		11		12			51
50		9		7			50
49		7		3			49
48		3		2			48
47							47
46		2					46
45		1					45
44				1			44
43							43
42							42
41							41
40							40
39							39
38							38
37							37
36							36
35							35
34							34
33							33
32							32
31							31
30							30

Total Automobiles: 129 Total Automobiles: 125  
 85th Percentile Automobile: 110 85th Percentile Automobile: 106  
 85th Percentile Speed (m.p.h.): 63 85th Percentile Speed (m.p.h.): 65

Arthur  
 Recorder

**RADAR MOTOR VEHICLE SPEED**  
 Field Tally Sheet

Date: 10.26.04 County: HARRIS Hwy: FM 2920 Location: #12 A

Time: (from) 13.05 (to) 13.50 Weather: P/ CLOUDY

Surface Type: ASPHALT Surface Condition:  Wet or  Dry /  Smooth or  Rough

M.P.H.	AUTOMOBILES		AUTOMOBILES		TRUCKS & BUSES		M.P.H.
	Direction:	Cumulative Total	Direction:	Cumulative Total	Direction:	Direction:	
>75	WB		EB				>75
74							74
73							73
72							72
71							71
70				125			70
69							69
68		125					68
67		124		124			67
66							66
65		123		123			65
64				122			64
63		121		120			63
62		119		116			62
61		116		113			61
60		113		108			60
59		108		102			59
58		97		93			58
57		90		83			57
56		86		80			56
55		79		69			55
54		64		49			54
53		54		43			53
52		46		33			52
51		34		29			51
50		28		24			50
49		20		14			49
48		15		14			48
47		12		5			47
46		10					46
45		8		8			45
44		5					44
43		4					43
42							42
41							41
40		3		1			40
39							39
38							38
37							37
36							36
35							35
34							34
33							33
32							32
31							31
<30							<30

Total Automobiles:	125	Total Automobiles:	125
85th Percentile Automobile:	106	85th Percentile Automobile:	106
85th Percentile Speed (m.p.h.):	59	85th Percentile Speed (m.p.h.):	60

Recorder: A. Arzu

**RADAR MOTOR VEHICLE SPEED**  
Field Tally Sheet

Date: 10-26-04 County: HARRIS Hwy: FM2920 Location: #13A  
Time: (from) 13:55 (to) 14:35 Weather: PI CLOUDY  
Surface Type: ASPHALT Surface Condition: Wet or Dry / Smooth or Rough

M.P.H.	AUTOMOBILES	Cumulative Total	AUTOMOBILES	Cumulative Total	TRUCKS & BUSES		M.P.H.
	Direction:		Direction:		Direction:	Direction:	
>75	WB		EB				>75
74							74
73							73
72							72
71							71
70							70
69							69
68							68
67							67
66							66
65							65
64				135			64
63							63
62				133			62
61							61
60				132			60
59				130			59
58		128		127			58
57		125		125			57
56		123		122			56
55		121		118			55
54		109		110			54
53		103		104			53
52		98		101			52
51		92		97			51
50		86		91			50
49		69		82			49
48		54		70			48
47		45		63			47
46		37		57			46
45		28		47			45
44		25		36			44
43		20		25			43
42		15		22			42
41		11		18			41
40		10		16			40
39				10			39
38		6		9			38
37				8			37
36		5		4			36
35				2			35
34		3		1			34
33		1					33
32							32
31							31
<30							<30

Total Automobiles:	129	Total Automobiles:	135
85th Percentile Automobile:	110	85th Percentile Automobile:	115
85th Percentile Speed (m.p.h.):	55	85th Percentile Speed (m.p.h.):	55

*Arthur*  
Recorder

**RADAR MOTOR VEHICLE SPEED**  
Field Tally Sheet

Date: 10-27-04 County: HARRIS Hwy: FM 2920 Location: #14A  
Time: (from) 8:30 (to) 9:20 Weather: P/Cloudy  
Surface Type: Asphalt Surface Condition:  Wet or  Dry /  Smooth or  Rough

M.P.H.	AUTOMOBILES		Cumulative Total	AUTOMOBILES		Cumulative Total	TRUCKS & BUSES		M.P.H.
	Direction:			Direction:			Direction:	Direction:	
	WB			EB					
>75									>75
74									74
73									73
72									72
71									71
70									70
69									69
68									68
67									67
66									66
65									65
64									64
63			129						63
62						125			62
61									61
60			126			124			60
59									59
58						123			58
57			126			121			57
56			124			120			56
55			119			117			55
54			115			109			54
53			110			100			53
52			104			87			52
51			101			75			51
50			98			59			50
49			78			41			49
48			65			27			48
47			54			18			47
46			48			13			46
45			33			9			45
44			28						44
43			19						43
42			13			3			42
41			11			2			41
40			8						40
39			5			1			39
38									38
37			4						37
36									36
35			2						35
34									34
33									33
32									32
31									31
<30									<30

Total Automobiles: 129 Total Automobiles: 125  
85th Percentile Automobile: 110 85th Percentile Automobile: 106  
85th Percentile Speed (m.p.h.): 53 85th Percentile Speed (m.p.h.): 54

Arthur  
Recorder

**RADAR MOTOR VEHICLE SPEED**  
 Field Tally Sheet

Date: 10.27.04 County: HARRIS Hwy: FM Location: #15A  
 Time: (from) 9.30 (to) 10.18 Weather: PI CLOUDY  
 Surface Type: ASPHALT Surface Condition:  Wet or  Dry /  Smooth or  Rough

M.P.H.	AUTOMOBILES		AUTOMOBILES		TRUCKS & BUSES		M.P.H.
	Direction:	Cumulative Total	Direction:	Cumulative Total	Direction:	Direction:	
>75	WB		EB				>75
74							74
73							73
72							72
71							71
70							70
69							69
68							68
67							67
66							66
65							65
64		127		137			64
63		126					63
62		125					62
61		124		125			61
60		123		122			60
59		120		121			59
58		116		119			58
57		115		114			57
56		104		110			56
55		96		102			55
54		89		93			54
53		79		83			53
52		68		76			52
51		56		64			51
50		52		52			50
49		35		45			49
48		28		31			48
47		23		20			47
46		17		14			46
45		12		7			45
44		12		7			44
43		2		1			43
42		5					42
41		3					41
40							40
39							39
38							38
37							37
36							36
35							35
34							34
33							33
32							32
31							31
<30							<30

Total Automobiles:	121	Total Automobiles:	121
85th Percentile Automobile:	103	85th Percentile Automobile:	103
85th Percentile Speed (m.p.h.):	57	85th Percentile Speed (m.p.h.):	56

*Arthur*  
 Recorder

# RADAR MOTOR VEHICLE SPEED

## Field Tally Sheet

TX #12  
5 eqms

Date: 10-27-04 County: HARRIS Hwy: FM 2920 Location: #164

Time: (from) 10:25 (to) 11:00 Weather: PI CLOUDY

Surface Type: ASPHALT Surface Condition:  Wet or  Dry /  Smooth or  Rough

M.P.H.	AUTOMOBILES		Cumulative Total	AUTOMOBILES		Cumulative Total	TRUCKS & BUSES		M.P.H.
	Direction:			Direction:			Direction:	Direction:	
	WB			EB					
>75						125			>75
74									74
73									73
72									72
71						124			71
70									70
69									69
68									68
67									67
66			136			123			66
65						121			65
64			134			120			64
63			132			119			63
62			131			116			62
61			129			113			61
60			126			111			60
59			117			104			59
58			117			96			58
57			102			89			57
56			91			81			56
55			72			81			55
54			67			54			54
53			58			44			53
52			44			33			52
51			36			25			51
50			26			16			50
49			17			10			49
48			10			8			48
47			7			6			47
46			6			5			46
45			3			3			45
44			4						44
43			2						43
42						2			42
41						1			41
40									40
39									39
38									38
37									37
36									36
35									35
34									34
33									33
32									32
31									31
<30									<30

Total Automobiles: 136  
 85th Percentile Automobile: 116  
 85th Percentile Speed (m.p.h.): 54

Total Automobiles: 125  
 85th Percentile Automobile: 106  
 85th Percentile Speed (m.p.h.): 60

Arthur  
 Recorder



Type 12

**RADAR MOTOR VEHICLE SPEED**  
Field Tally Sheet

Date: 10-28-04 County: HARRIS Hwy: FM2920 Location: #17A

Time: (from) 13:00 (to) 13:30 Weather: PI CLOUDY

Surface Type: ASPHALT Surface Condition: Wet or Dry / Smooth or Rough

M.P.H.	AUTOMOBILES		AUTOMOBILES		TRUCKS & BUSES		M.P.H.
	Direction:	Cumulative Total	Direction:	Cumulative Total	Direction:	Direction:	
>75	EB		WB				>75
74							74
73		128					73
72							72
71							71
70				128			70
69							69
68							68
67							67
66		127					66
65				127			65
64				125			64
63		124					63
62		116		124			62
61	←	109		118			61
60		107		116			60
59		102		108			59
58		92		98			58
57		87		91			57
56		75		78			56
55		67		68			55
54		52		53			54
53		37		41			53
52		32		36			52
51		24		29			51
50		12		23			50
49		10		15			49
48				7			48
47		7		5			47
46		5		1			46
45		4					45
44		2					44
43							43
42							42
41							41
40							40
39							39
38							38
37							37
36							36
35							35
34		1					34
33							33
32							32
31							31
<30							<30

Total Automobiles:	128	Total Automobiles:	128
85th Percentile Automobile:	109	85th Percentile Automobile:	109
85th Percentile Speed (m.p.h.):	61	85th Percentile Speed (m.p.h.):	60

Recorder Arthur



Experiment 5 Mile speed - road  
**RADAR MOTOR VEHICLE SPEED**  
Field Tally Sheet

Note: Stroke sheet name

Date: 10-28-04 County: HARRIS Hwy: FM 2920 Location: # 18A

Time: (from) 13:35 (to) 14:10 Weather: PI CLOUDY

Surface Type: ASPHALT Surface Condition:  Wet or  Dry /  Smooth or  Rough

M.P.H.	AUTOMOBILES		AUTOMOBILES		TRUCKS & BUSES		M.P.H.
	Direction:	Cumulative Total	Direction:	Cumulative Total	Direction:	Direction:	
>75							>75
74							74
73							73
72							72
71							71
70							70
69							69
68				142			68
67							67
66		130		141			66
65		129		140			65
64		128		139			64
63				135			63
62				132			62
61		127					61
60		125		130			60
59		119	←	126			59
58		115	←	120			58
57	←	111		114			57
56		101		111			56
55		99		109			55
54		87		93			54
53		81		81			53
52		79		68			52
51		69		67			51
50		60		64			50
49		48		45			49
48		38		35			48
47		28		26			47
46		23		25			46
45		22		22			45
44		18					44
43		15		19			43
42		10		16			42
41		8		14			41
40		6		13			40
39		4		8			39
38				5			38
37							37
36				2			36
35							35
34		2		1			34
33							33
32							32
31							31
<30							<30

Total Automobiles: 130 Total Automobiles: 142  
 85th Percentile Automobile: 111 85th Percentile Automobile: 121  
 85th Percentile Speed (m.p.h.): 57 85th Percentile Speed (m.p.h.): 59

Recorder Arthur

**RADAR MOTOR VEHICLE SPEED**  
Field Tally Sheet

Date: 10-18-04 County: HARRIS Hwy: FM2920 Location: #19A  
Time: (from) 14:15 (to) 14:45 Weather: PIC CLOUDY  
Surface Type: ASPHALT Surface Condition: Wet or Dry / Smooth or Rough

M.P.H.	AUTOMOBILES		AUTOMOBILES		TRUCKS & BUSES		M.P.H.
	Direction:	Cumulative Total	Direction:	Cumulative Total	Direction:	Direction:	
>75							>75
74							74
73							73
72							72
71							71
70		127					70
69							69
68							68
67		126		135			67
66				134			66
65							65
64				133			64
63				132			63
62		125					62
61		124		131			61
60							60
59		123		128			59
58		122		124			58
57		120		120			57
56		115		117			56
55		110		111			55
54		99		106			54
53		94		98			53
52		84		92			52
51		82		81			51
50		80		78			50
49		59		57			49
48		48		45			48
47		43		33			47
46		38		27			46
45		32		22			45
44		29		15			44
43		15		9			43
42		12		6			42
41		10		3			41
40							40
39		4					39
38		3					38
37		2		1			37
36							36
35							35
34		1					34
33							33
32							32
31							31
<30							<30

Total Automobiles:	127	Total Automobiles:	135
85th Percentile Automobile:	108	85th Percentile Automobile:	115
85th Percentile Speed (m.p.h.):	53	85th Percentile Speed (m.p.h.):	56

Recorder: Arthur

**RADAR MOTOR VEHICLE SPEED**  
Field Tally Sheet

Date: 10-29-04 County: HARRIS Hwy: FM2920 Location: #20A

Time: (from) 9:50 (to) 10:40 Weather: CLOUDY

Surface Type: ASPHALT Surface Condition: Wet or Dry / Smooth or Rough

M.P.H.	AUTOMOBILES		AUTOMOBILES		TRUCKS & BUSES		M.P.H.
	Direction:	Cumulative Total	Direction:	Cumulative Total	Direction:	Direction:	
>75							>75
74							74
73							73
72							72
71							71
70				150			70
69							69
68							68
67							67
66							66
65				147			65
64		137		148			64
63		136					63
62		135		147			62
61		134		144			61
60		133		142			60
59		132		139			59
58		119		135			58
57		114		134			57
56		109		133			56
55		100		129			55
54		95		121			54
53		88		114			53
52		84		108			52
51		79		103			51
50		67		90			50
49		53		79			49
48		45		68			48
47		37		59			47
46		28		53			46
45		22		44			45
44		20		27			44
43		16		21			43
42		12		13			42
41				10			41
40				9			40
39		3		5			39
38				2			38
37		2					37
36							36
35							35
34							34
33							33
32							32
31							31
<30							<30

Total Automobiles:	137	Total Automobiles:	150
85th Percentile Automobile:	116	85th Percentile Automobile:	128
85th Percentile Speed (m.p.h.):	58	85th Percentile Speed (m.p.h.):	55

Recorder: Arthur

**RADAR MOTOR VEHICLE SPEED**  
 Field Tally Sheet

Date: 10-29-04 County: HARRIS Hwy: EM 2920 Location: #21 A  
 Time: (from) 10:50 (to) 11:20 Weather: CLOUDY  
 Surface Type: ASPHALT Surface Condition:  Wet or  Dry /  Smooth or  Rough

M.P.H.	AUTOMOBILES		AUTOMOBILES		TRUCKS & BUSES		M.P.H.
	Direction:	Cumulative Total	Direction:	Cumulative Total	Direction:	Direction:	
>75	WB		EB				>75
74							74
73							73
72							72
71							71
70							70
69							69
68							68
67							67
66							66
65				27			65
64				26			64
63				25			63
62				24			62
61				23			61
60				22			60
59		26		21			59
58		25		20			58
57		24		19			57
56		22		18			56
55		20		17			55
54		17		16			54
53		110		108			53
52		107		107			52
51		100		104			51
50		95		99			50
49		87		90			49
48		85		77			48
47		78		68			47
46		69		61			46
45		60		52			45
44		45		40			44
43		36		29			43
42		30		22			42
41		28		16			41
40		25		11			40
39		21		6			39
38		17					38
37		12		4			37
36		9		3			36
35		6		2			35
34		3					34
33		2					33
32							32
31							31
<30							<30

Total Automobiles: 126 Total Automobiles: 107  
 85th Percentile Automobile: 107 85th Percentile Automobile: 108  
 85th Percentile Speed (m.p.h.): 52 85th Percentile Speed (m.p.h.): 53

Recorder: Arthur

# RADAR MOTOR VEHICLE SPEED Field Tally Sheet

Date: 02.29.04 County: HARRIS Hwy: FM2920 Location: #22A

Time: (from) 11:22 (to) 11:55 Weather: CLOUDY

Surface Type: ASPHALT Surface Condition:  Wet or  Dry /  Smooth or  Rough

M.P.H.	AUTOMOBILES		Cumulative Total	AUTOMOBILES		Cumulative Total	TRUCKS & BUSES		M.P.H.
	Direction:			Direction:			Direction:	Direction:	
75	WB			EB					75
74									74
73									73
72									72
71									71
70									70
69									69
68									68
67									67
66									66
65									65
64									64
63									63
62			1257						62
61									61
60									60
59									59
58			124						58
57									57
56									56
55									55
54			123						54
53			121						53
52			119						52
51			117			129			51
50			116			128			50
49			114			127			49
48	←		110			125			48
47			109						47
46			101			124			46
45			98			121			45
44			88			113			44
43			79			106			43
42			74			98			42
41			63			88			41
40			56			77			40
39			48			64			39
38			39			46			38
37			32			33			37
36			29			20			36
35			22			11			35
34			14			12			34
33			13			8			33
32			6			7			32
31			5			3			31
<30			2			2			<30

Total Automobiles: <u>125</u>	Total Automobiles: <u>129</u>
85th Percentile Automobile: <u>106</u>	85th Percentile Automobile: <u>110</u>
85th Percentile Speed (m.p.h.): <u>48</u>	85th Percentile Speed (m.p.h.): <u>44</u>

A. H. [Signature]  
Recorder

FM 2920  
(2941-1)

ORDINANCE NO. 2003-07

**AN ORDINANCE ALTERING THE PRIMA FACIE SPEED LIMITS ESTABLISHED FOR VEHICLES UNDER THE PROVISIONS OF §545.356, TEXAS TRANSPORTATION CODE, UPON THE BASIS OF AN ENGINEERING AND TRAFFIC INVESTIGATION, UPON CERTAIN STREETS AND HIGHWAYS, OR PARTS THEREOF, WITHIN THE CORPORATE LIMITS OF THE CITY OF TOMBALL, AS SET OUT IN THIS ORDINANCE; AND PROVIDING A PENALTY OF A FINE IN AN AMOUNT NOT LESS THAN ONE DOLLAR (\$1.00) OR MORE THAN TWO HUNDRED DOLLARS (\$200.00) FOR THE VIOLATION OF THIS ORDINANCE.**

\* \* \* \* \*

WHEREAS, §545.356, Texas Transportation Code, provides that whenever the governing body of the City shall determine upon the basis of an engineering and traffic investigation that any prima facie speed therein set forth is greater or less than is reasonable or safe under the conditions found to exist at any intersection or other place or upon any part of a street or highway within the City, taking into consideration the width and condition of the pavement and other circumstances on such portion of said street or highway, as well as the usual traffic thereon, said governing body may determine and declare a reasonable and safe prima facie speed limit thereat or thereon by the passage of an Ordinance, which shall be effective when appropriate signs giving notice thereof are erected at such intersection or other place or part of the street or highway;

**NOW, THEREFORE, BE IT ORDAINED BY THE CITY COUNCIL OF THE CITY OF TOMBALL:**

Section 1. Upon the basis of an engineering and traffic investigation heretofore made as authorized by the provisions of §545.356, Texas Transportation Code, the following prima facie speed limits hereafter indicated for vehicles are hereby determined and declared to be reasonable and safe; and such speed limits are hereby fixed at the rate of speed indicated for vehicles traveling upon the named streets and highways, or parts thereof, described as follows:

- (A) Along FM 2920 from the centerline of Tomball Cemetery Road to a point 237 feet west of SH 249, a distance of approximately 2.436 miles, 45 MPH.

Ordinance 2003-07 -- Prima Facie Speed Limits  
Page 2 of 2

Section 2. Any person violating any of the provisions of this Ordinance shall be deemed guilty of a misdemeanor and, upon conviction thereof, shall be fined in an amount of not less than One Dollar (\$1.00) or more than Two Hundred Dollars (\$200.00).

FIRST READING:


READ, PASSED, AND APPROVED AS SET OUT BELOW AT A REGULAR MEETING OF THE CITY COUNCIL OF THE CITY OF TOMBALL, HELD ON THE 19<sup>TH</sup> DAY OF MAY, 2003.

COUNCILMAN FORD	<u>AYE</u>
COUNCILMAN GATLIN	<u>AYE</u>
COUNCILMAN HOLLAND	<u>AYE</u>
COUNCILMAN STOVALL	<u>AYE</u>
COUNCILMAN MARTIN	<u>AYE</u>


SECOND READING:

READ, PASSED, AND APPROVED AS SET OUT BELOW AT A REGULAR MEETING OF THE CITY COUNCIL OF THE CITY OF TOMBALL, HELD ON THE 2<sup>ND</sup> DAY OF JUNE, 2003.

COUNCILMAN FORD	<u>AYE</u>
COUNCILMAN GATLIN	<u>AYE</u>
COUNCILMAN HOLLAND	<u>ABSENT</u>
COUNCILMAN STOVALL	<u>AYE</u>
COUNCILMAN MARTIN	<u>AYE</u>

  
H. G. HARRINGTON, Mayor  
City of Tomball

ATTEST:

  
DORIS J. SPEER, City Secretary  
City of Tomball

TEXAS TRANSPORTATION COMMISSION

VARIOUS Counties

MINUTE ORDER

Page 1 of 1

VARIOUS Districts

Transportation Code, §545.352 establishes prima facie reasonable and prudent speed limits for various categories of public roads, streets and highways.

Transportation Code, §545.353 empowers the Texas Transportation Commission (commission) to alter those prima facie limits on any part of the state highway system as determined from the results of an engineering and traffic investigation conducted according to the procedures adopted by the commission.

The Texas Department of Transportation (department) has conducted the prescribed engineering and traffic investigations to determine reasonable and safe prima facie maximum speed limits for those segments of the state highway system shown in Exhibits A and B.

Exhibit A lists construction speed zones in effect when signs are displayed within construction projects. The completion and/or acceptance of each project shall cancel the provision of this minute order applying to said project and any remaining construction speed zone signs shall be removed.

Exhibit B lists speed zones for sections of highways where engineering and traffic investigations justify the need to alter the speeds.

IT IS THEREFORE ORDERED by the commission that the reasonable and safe prima facie maximum speed limits determined in accordance with the department's "Procedures for Establishing Speed Zones" and shown on the attached Exhibits A and B are declared as tabulated in those exhibits. The executive director is directed to implement this order for control and enforcement purposes by the erection of appropriate signs showing the prima facie maximum speed limits.

IT IS FURTHER ORDERED that a provision of any prior order by the commission which is in conflict with a provision of this order is superseded to the extent of that conflict.

Submitted and reviewed by:

Recommended by:

\_\_\_\_\_  
Director, Traffic Operations Division

\_\_\_\_\_  
Executive Director

109960      JAN 27 05  
Minute      Date  
Number      Passed



**CONSTRUCTION SPEED ZONES**

County (City)	Highway Control Section Project	BEGIN	Limits MP-Milepoint	END	Length (Miles)	Const. Speed (MPH)
<i>Abilene District</i>						
Mitchell	US 84 53-11 NH 2005(285)	MP 0.000	MP 0.395	MP 0.395	0.395	60
Nolan	US 84 53-12 NH 2005(243)	MP 0.000	MP 0.258	MP 0.258	0.258	60
Scurry	US 84 53-10 NH 2005(243)	MP 38.578	MP 41.896	MP 41.896	3.318	60
<i>Amarillo District</i>						
Potter	FM 1912 1624-3 CPM 1624-3-5	MP 1.649	MP 6.237	MP 6.237	4.588	60
Potter	FM 1912 1821-1 CPM 1821-1-20	MP 0.060	MP 5.353	MP 5.353	5.293	60

**CONSTRUCTION SPEED ZONES**

County (City)	Highway Control Section Project	Limits		Length (Miles)	Const. Speed (MPH)
		BEGIN	MP-Milepoint END		
<i>Dallas District</i>					
Dallas (Glenn Heights)	IH 35 E 442-2 NH 2004(312)	MP 0.000	MP 1.950	1.950	55
Dallas (DeSoto)	IH 35 E 442-2 NH 2004(312)	MP 1.950	MP 4.939	2.989	55
Ellis (Waxahachie)	IH 35 E 48-4 NH 2004(312)	MP 29.335	MP 29.460	0.125	55
Ellis	IH 35 E 48-4 NH 2004(312)	MP 29.460	MP 29.912	0.452	55
Ellis (Red Oak)	IH 35 E 442-3 NH 2004(312)	MP 29.912	MP 33.113	3.201	55
<i>Lubbock District</i>					
Hockley	SH 114 130-4 STP 2005(129)	MP 31.034	MP 31.413	0.379	60

**CONSTRUCTION SPEED ZONES**

County (City)	Highway Control Section Project	BEGIN	Limits MP-Milepoint	END	Length (Miles)	Const. Speed (MPH)
<b><i>Lubbock District</i></b>						
Lubbock	SH 114 130-5 STP 2005(129)	MP 4.999	MP 8.030		3.031	60
<b><i>Odessa District</i></b>						
Ector	IH 20 4-7 IM 20-1(159)	MP 19.947	MP 29.779		9.832	60
<b><i>Tyler District</i></b>						
Van Zandt	IH 20 495-3 BR 2005(268)	MP 25.600	MP 25.900		0.300	60
Van Zandt	IH 20 495-3 BR 2005(268)	MP 25.900	MP 28.600		2.700	45
Van Zandt	IH 20 495-3 BR 2005(268)	MP 28.600	MP 28.900		0.300	60

REGULAR SPEED ZONES

County (City)	Highway Control Section	BEGIN	Limits MP-Milepoint	END	Length (Miles)	Speed (Miles Per Hour)
<b>Bryan District</b>						
Freestone	FM 489 1325-2	MP 0.000	MP 4.201	MP 4.201	4.201	60
<b>Childress District</b>						
Wheeler	SH 152 397-2	MP 15.356	MP 15.561	MP 15.561	0.205	60
Wheeler	SH 152 397-2	MP 15.561	MP 15.662	MP 15.662	0.101	50
Wheeler	SH 152 486-1	MP 0.507	MP 0.524	MP 0.524	0.017	45
Wheeler	SH 152 486-1	MP 0.524	MP 0.848	MP 0.848	0.324	55
<b>Fort Worth District</b>						
Jack	SH 59 134-5	MP 12.798	MP 19.599	MP 19.599	6.801	65

**REGULAR SPEED ZONES**

County (City)	Highway Control Section	Limits MP-Milepoint	Length (Miles)	Speed (Miles Per Hour)
		BEGIN                      END		
<i>Fort Worth District</i>				
Jack (Jacksboro)	SH 59 134-5	MP 19.599                      MP 20.888	1.289	65
Palo Pinto	FM 129 736-2	MP 0.000                      MP 6.800	6.800	60
Palo Pinto	FM 129 736-2	MP 6.800                      MP 7.000	0.200	50
Palo Pinto (Brazos, uninc.)	FM 129 736-2	MP 7.000                      MP 7.166	0.166	35
Palo Pinto (Brazos, uninc.)	FM 129 736-2	MP 10.000                      MP 10.165	0.165	35
Palo Pinto (Brazos, uninc.)	FM 129 736-2	MP 10.165                      MP 10.400	0.235	50
Palo Pinto	FM 129 736-2	MP 10.400                      MP 13.040	2.640	60

**REGULAR SPEED ZONES**

County (City)	Highway Control Section	Limits MP-Milepoint	Length (Miles)	Speed (Miles Per Hour)
		BEGIN                      END		
<i>Fort Worth District</i>				
Tarrant	FM 1187 1330-2	MP 28.292                      MP 28.473	0.181	55
<i>Houston District</i>				
Harris	FM 2920 2941-1	MP 0.000                      MP 0.057	0.057	45
Harris	FM 2920 2941-1	MP 0.490                      MP 1.295	0.805	45
Harris	FM 2920 2941-1	MP 1.295                      MP 2.950	1.655	55
Harris	FM 2920 2941-1	MP 2.970                      MP 15.875	12.905	55
Harris	FM 2920 2941-1	MP 11.633                      MP 11.833	0.200	35 (School Zone)
Harris	FM 2920 2941-1	MP 15.875                      MP 16.251	0.376	45

**REGULAR SPEED ZONES**

County (City)	Highway Control Section	Limits MP-Milepoint	Length (Miles)	Speed (Miles Per Hour)
		BEGIN                      END		
<i>Houston District</i>				
Harris	IH 10 FR 508-1	MP 38.730                      MP 39.945	1.215	40
Harris	IH 10 FR 508-1	MP 40.045                      MP 41.369	1.324	45
Harris	IH 10 FR 508-1	MP 41.369                      MP 44.509	3.140	50
Harris	IH 10 NFR 508-1	MP 44.509                      MP 45.960	1.451	35
Harris	IH 10 NFR 508-1	MP 46.712                      MP 47.310	0.598	50
Harris	IH 10 SFR 508-1	MP 47.174                      MP 47.310	0.136	50
Harris	IH 10 FR 508-1	MP 47.636                      MP 48.038	0.402	50

**REGULAR SPEED ZONES**

County (City)	Highway Control Section	Limits MP-Milepoint	Length (Miles)	Speed (Miles Per Hour)
		BEGIN                      END		
<i>Houston District</i>				
Harris	IH 10 FR 508-1	MP 48.300                      MP 49.100	0.800	50
Harris	IH 10 FR 508-1	MP 49.137                      MP 49.900	0.763	40
Harris	IH 10 FR 508-1	MP 51.350                      MP 51.400	0.050	50
Harris	IH 10 FR 508-1	MP 51.600                      MP 51.810	0.210	50
Harris	IH 10 FR 508-1	MP 51.880                      MP 54.730	2.850	50
Harris	IH 10 FR 508-1	MP 54.850                      MP 55.450	0.600	50
Harris	IH 10 FR 508-1	MP 55.520                      MP 55.754	0.234	35



**REGULAR SPEED ZONES**

County (City)	Highway Control Section	BEGIN	Limits MP-Milepoint	END	Length (Miles)	Speed (Miles Per Hour)
<b><i>Lubbock District</i></b>						
Hockley	US 62 380-2	MP 1.546	MP 1.605	MP 1.605	0.059	55
Hockley (Ropesville)	US 62 380-2	MP 2.596	MP 2.788	MP 2.788	0.192	65
Hockley	US 62 380-2	MP 2.788	MP 2.850	MP 2.850	0.062	65
Hockley	US 82 380-2	MP 1.546	MP 1.605	MP 1.605	0.059	55
Hockley (Ropesville)	US 82 380-2	MP 2.596	MP 2.788	MP 2.788	0.192	65
Hockley	US 82 380-2	MP 2.788	MP 2.850	MP 2.850	0.062	65
<b><i>Odessa District</i></b>						
Andrews	FM 1788 1718-4	MP 0.000	MP 13.728	MP 13.728	13.728	75

**REGULAR SPEED ZONES**

County (City)	Highway Control Section	Limits MP-Milepoint	Length (Miles)	Speed (Miles Per Hour)
		BEGIN	END	
<i>Odessa District</i>				
Andrews	FM 1788 1718-5	MP 0.000	MP 17.722	75
Andrews	SH 115 354-5	MP 0.000	MP 22.061	75
Andrews	SH 115 354-6	MP 1.235	MP 1.435	55
Andrews	SH 115 354-6	MP 1.435	MP 1.635	65
Andrews	SH 115 354-6	MP 1.635	MP 25.309	75
Andrews	US 385 228-4	MP 1.000	MP 13.810	75
Andrews	US 385 228-4	MP 13.810	MP 14.010	65

**REGULAR SPEED ZONES**

County (City)	Highway Control Section	Limits		Length (Miles)	Speed (Miles Per Hour)
		BEGIN	END		
<i>Odessa District</i> Andrews	US 385 228-4	MP 14.010	MP 14.210	0.200	55
	US 385 228-5	MP 15.564	MP 15.764	0.200	55
Andrews	US 385 228-5	MP 15.764	MP 15.964	0.200	65
Andrews	US 385 228-5	MP 15.964	MP 31.504	15.540	75
Crane	US 385 229-2	MP 0.000	MP 16.944	16.944	75
Crane	US 385 229-2	MP 16.944	MP 17.144	0.200	65
Crane	US 385 229-2	MP 17.144	MP 17.344	0.200	55

**REGULAR SPEED ZONES**

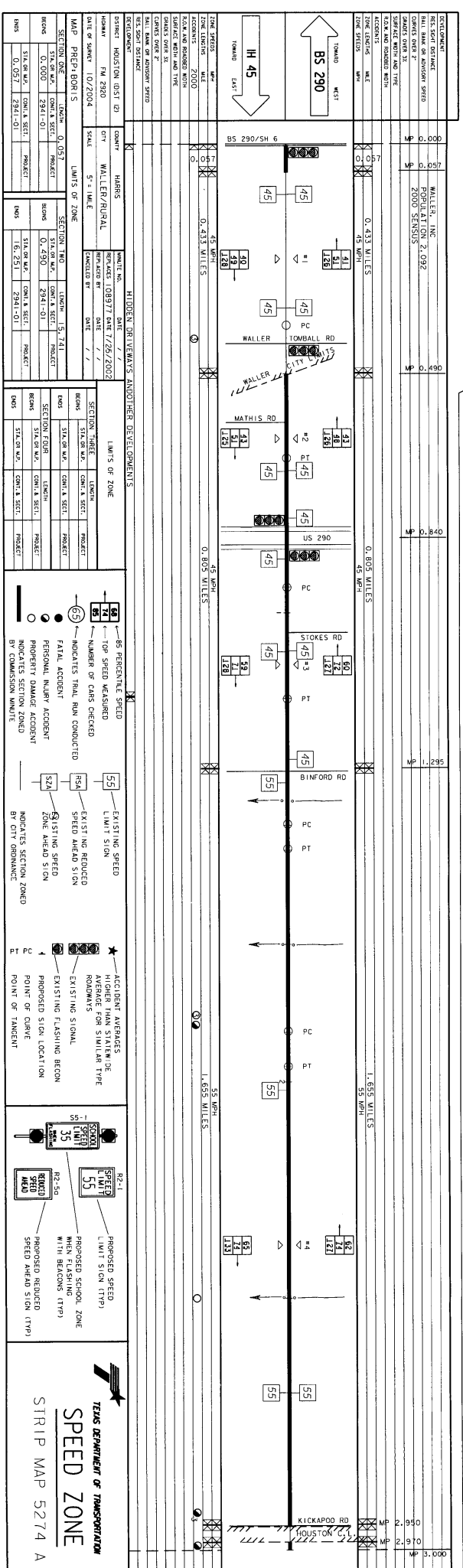
County (City)	Highway Control Section	Limits MP-Milepoint		Length (Miles)	Speed (Miles Per Hour)
		BEGIN	END		
<i>Odessa District</i>					
Crane	US 385 229-3	MP 19.059	MP 19.259	0.200	55
Crane	US 385 229-3	MP 19.259	MP 19.459	0.200	65
Crane	US 385 229-3	MP 19.459	MP 32.333	12.874	75
Winkler	SH 115 354-4	MP 10.000	MP 29.638	19.638	75
Winkler	SH 115 354-4	MP 29.638	MP 29.838	0.200	65
Winkler	SH 115 354-4	MP 29.838	MP 30.038	0.200	55
Winkler	SH 302 463-6	MP 10.501	MP 10.701	0.200	55

**REGULAR SPEED ZONES**

County (City)	Highway Control Section	Limits MP-Milepoint		Length (Miles)	Speed (Miles Per Hour)
		BEGIN	END		
<i>Odessa District</i>					
Winkler	SH 302 463-6	MP 10.701	MP 10.901	0.200	65
Winkler	SH 302 463-6	MP 10.901	MP 27.636	16.735	75
Winkler	SH 302 479-4	MP 10.000	MP 23.456	13.456	75
<i>Pharr District</i>					
Jim Hogg	FM 1017 1227-1	MP 0.000	MP 0.932	0.932	55
Jim Hogg	FM 1017 1227-1	MP 0.932	MP 34.450	33.518	65
Jim Hogg	FM 1017 1227-1	MP 34.450	MP 37.487	3.037	60

**REGULAR SPEED ZONES**

County (City)	Highway Control Section	BEGIN	END	Length (Miles)	Speed (Miles Per Hour)
<i>Wichita Falls District</i>					
Wichita (Burkburnett)	SS 383 156-11	MP 0.000	MP 0.209	0.209	30
<i>Yoakum District</i>					
Gonzales (Leesville, uninc.)	FM 1682 1694-2	MP 0.000	MP 0.500	0.500	45
Gonzales (Leesville, uninc.)	FM 1682 1694-2	MP 0.500	MP 1.000	0.500	50
Gonzales	FM 1682 1694-2	MP 1.000	MP 6.945	5.945	60



DEVELOPMENT		WALLER, INC. 2-092	
RES. SPLIT DISTRICT	WALLER, INC. 2-092	2000	2000
CONTRACT NO.	2000	2000	2000
DATE OF PLAN	12/2004	12/2004	12/2004
DATE OF SURVEY	12/2004	12/2004	12/2004
MAP PREPARED BY	PROJECT	PROJECT	PROJECT
SECTION ONE	SECTION TWO	SECTION THREE	SECTION FOUR
STA. OR M.P.	STA. OR M.P.	STA. OR M.P.	STA. OR M.P.
CONTRACT NO.	CONTRACT NO.	CONTRACT NO.	CONTRACT NO.
PROJECT	PROJECT	PROJECT	PROJECT

LIMITS OF ZONE		LIMITS OF ZONE	
SECTION ONE	SECTION TWO	SECTION THREE	SECTION FOUR
STA. OR M.P.	STA. OR M.P.	STA. OR M.P.	STA. OR M.P.
CONTRACT NO.	CONTRACT NO.	CONTRACT NO.	CONTRACT NO.
PROJECT	PROJECT	PROJECT	PROJECT

LIMITS OF ZONE		LIMITS OF ZONE	
SECTION ONE	SECTION TWO	SECTION THREE	SECTION FOUR
STA. OR M.P.	STA. OR M.P.	STA. OR M.P.	STA. OR M.P.
CONTRACT NO.	CONTRACT NO.	CONTRACT NO.	CONTRACT NO.
PROJECT	PROJECT	PROJECT	PROJECT

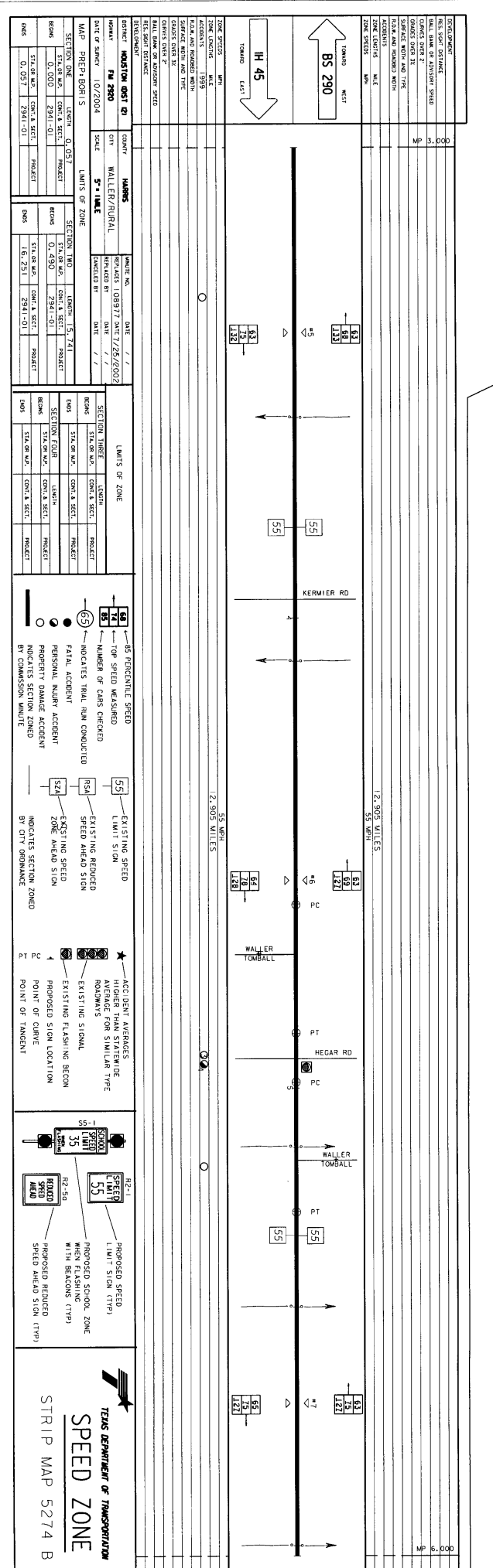
LIMITS OF ZONE		LIMITS OF ZONE	
SECTION ONE	SECTION TWO	SECTION THREE	SECTION FOUR
STA. OR M.P.	STA. OR M.P.	STA. OR M.P.	STA. OR M.P.
CONTRACT NO.	CONTRACT NO.	CONTRACT NO.	CONTRACT NO.
PROJECT	PROJECT	PROJECT	PROJECT

LIMITS OF ZONE		LIMITS OF ZONE	
SECTION ONE	SECTION TWO	SECTION THREE	SECTION FOUR
STA. OR M.P.	STA. OR M.P.	STA. OR M.P.	STA. OR M.P.
CONTRACT NO.	CONTRACT NO.	CONTRACT NO.	CONTRACT NO.
PROJECT	PROJECT	PROJECT	PROJECT

LIMITS OF ZONE		LIMITS OF ZONE	
SECTION ONE	SECTION TWO	SECTION THREE	SECTION FOUR
STA. OR M.P.	STA. OR M.P.	STA. OR M.P.	STA. OR M.P.
CONTRACT NO.	CONTRACT NO.	CONTRACT NO.	CONTRACT NO.
PROJECT	PROJECT	PROJECT	PROJECT

LIMITS OF ZONE		LIMITS OF ZONE	
SECTION ONE	SECTION TWO	SECTION THREE	SECTION FOUR
STA. OR M.P.	STA. OR M.P.	STA. OR M.P.	STA. OR M.P.
CONTRACT NO.	CONTRACT NO.	CONTRACT NO.	CONTRACT NO.
PROJECT	PROJECT	PROJECT	PROJECT

TEXAS DEPARTMENT OF TRANSPORTATION  
**SPEED ZONE**  
 STRIP MAP 5274 A



SECTION THREE	SECTION FOUR
DATE OF SURVEY: 10/20/04	DATE: / /
MAP: DRRP-BOUN C	SECTION THREE
SECTION THREE	SECTION FOUR
STATION NO. 2941-01	STATION NO. 2941-01
CONTRACT NO. 2941-01	CONTRACT NO. 2941-01
PROJECT	PROJECT

LIMITS OF ZONE	
SECTION THREE	SECTION FOUR
STATION NO. 2941-01	STATION NO. 2941-01
CONTRACT NO. 2941-01	CONTRACT NO. 2941-01
PROJECT	PROJECT

LIMITS OF ZONE	
SECTION THREE	SECTION FOUR
STATION NO. 2941-01	STATION NO. 2941-01
CONTRACT NO. 2941-01	CONTRACT NO. 2941-01
PROJECT	PROJECT

SECTION THREE	SECTION FOUR
STATION NO. 2941-01	STATION NO. 2941-01
CONTRACT NO. 2941-01	CONTRACT NO. 2941-01
PROJECT	PROJECT

SECTION THREE	SECTION FOUR
STATION NO. 2941-01	STATION NO. 2941-01
CONTRACT NO. 2941-01	CONTRACT NO. 2941-01
PROJECT	PROJECT

SECTION THREE	SECTION FOUR
STATION NO. 2941-01	STATION NO. 2941-01
CONTRACT NO. 2941-01	CONTRACT NO. 2941-01
PROJECT	PROJECT

SECTION THREE	SECTION FOUR
STATION NO. 2941-01	STATION NO. 2941-01
CONTRACT NO. 2941-01	CONTRACT NO. 2941-01
PROJECT	PROJECT



TEXAS DEPARTMENT OF TRANSPORTATION  
SPEED ZONE  
STRIP MAP 5274 B





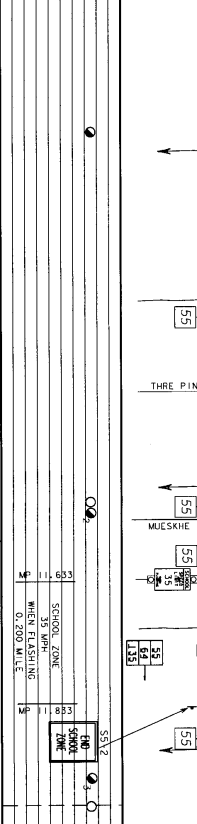
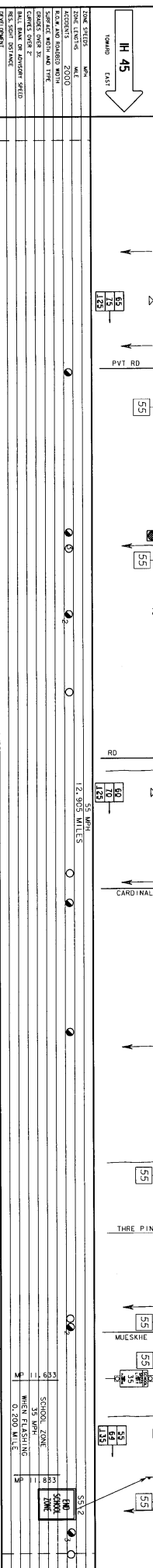
DISTRICT: HOUSTON DISTRICT 2  
 COUNTY: HARRIS  
 CITY: RURAL  
 DATE: 10/2/2004  
 PROJECT: 108977 DATE: 1/25/2005  
 SHEET: 5 OF 11  
 SCALE: 5" = 1 MILE  
 MAP PREP: BORIS

SECTION ONE		SECTION TWO		SECTION THREE		SECTION FOUR	
STA. OR W.P.	CONT. A. SECT.	STA. OR W.P.	CONT. A. SECT.	STA. OR W.P.	CONT. A. SECT.	STA. OR W.P.	CONT. A. SECT.
0.000	2984-01	0.490	2984-01	0.990	2984-01	1.490	2984-01
0.051	2984-01	0.541	2984-01	1.041	2984-01	1.541	2984-01



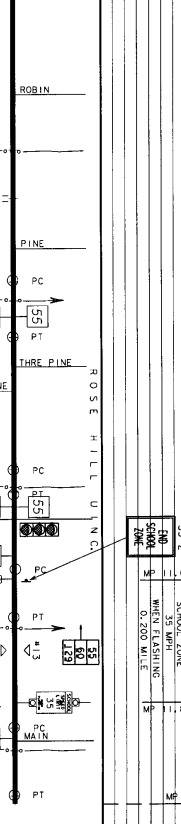
DISTRICT: HOUSTON DISTRICT 2  
 COUNTY: HARRIS  
 CITY: RURAL  
 DATE: 10/2/2004  
 PROJECT: 108977 DATE: 1/25/2005  
 SHEET: 5 OF 11  
 SCALE: 5" = 1 MILE  
 MAP PREP: BORIS

SECTION ONE		SECTION TWO		SECTION THREE		SECTION FOUR	
STA. OR W.P.	CONT. A. SECT.	STA. OR W.P.	CONT. A. SECT.	STA. OR W.P.	CONT. A. SECT.	STA. OR W.P.	CONT. A. SECT.
0.000	2984-01	0.490	2984-01	0.990	2984-01	1.490	2984-01
0.051	2984-01	0.541	2984-01	1.041	2984-01	1.541	2984-01

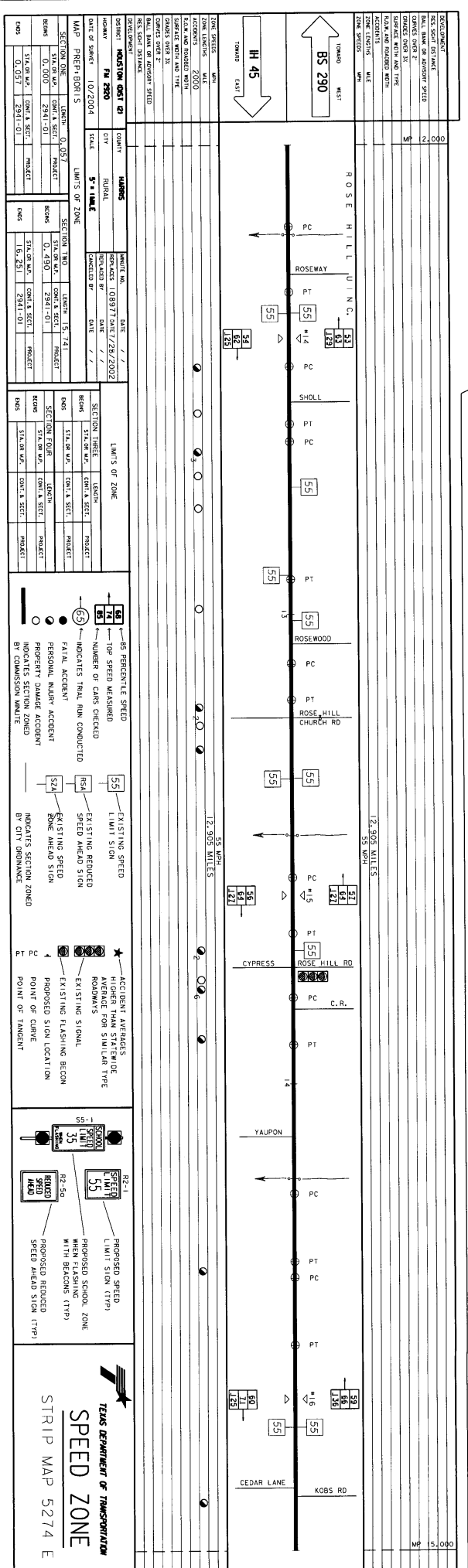


DISTRICT: HOUSTON DISTRICT 2  
 COUNTY: HARRIS  
 CITY: RURAL  
 DATE: 10/2/2004  
 PROJECT: 108977 DATE: 1/25/2005  
 SHEET: 5 OF 11  
 SCALE: 5" = 1 MILE  
 MAP PREP: BORIS

SECTION ONE		SECTION TWO		SECTION THREE		SECTION FOUR	
STA. OR W.P.	CONT. A. SECT.	STA. OR W.P.	CONT. A. SECT.	STA. OR W.P.	CONT. A. SECT.	STA. OR W.P.	CONT. A. SECT.
0.000	2984-01	0.490	2984-01	0.990	2984-01	1.490	2984-01
0.051	2984-01	0.541	2984-01	1.041	2984-01	1.541	2984-01



TEXAS DEPARTMENT OF TRANSPORTATION  
 SPEED ZONE  
 STRIP MAP 5274 D



SECTION ONE	SECTION TWO	SECTION THREE	SECTION FOUR
STA. OR W.P.	STA. OR W.P.	STA. OR W.P.	STA. OR W.P.
CONTRACT NO.	CONTRACT NO.	CONTRACT NO.	CONTRACT NO.
DATE	DATE	DATE	DATE

LIMITS OF ZONE		LIMITS OF ZONE	
DATE	DATE	DATE	DATE
BY	BY	BY	BY

LIMITS OF ZONE		LIMITS OF ZONE	
DATE	DATE	DATE	DATE
BY	BY	BY	BY

LIMITS OF ZONE		LIMITS OF ZONE	
DATE	DATE	DATE	DATE
BY	BY	BY	BY

LIMITS OF ZONE		LIMITS OF ZONE	
DATE	DATE	DATE	DATE
BY	BY	BY	BY

**TEXAS DEPARTMENT OF TRANSPORTATION**
  
**SPEED ZONE**
  
 STRIP MAP 5274 E



FM 2920

Part II



## MEMORANDUM

**TO:** Mr. Douglas G. Stephens, P.E.

**DATE:** June 15, 2001

**FROM:** Stuart C. Corder, P.E.

**Originating Office**  
Houston District  
TRAF ENG

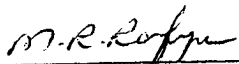
**SUBJECT:** Speed Zone Signing  
FM 2920  
Harris County  
Control 2941-02

---

Please place the necessary signing as indicated in yellow on the attached strip maps 5069A through 5069E and remove any other speed limit signs in conflict accordingly. The locations of the proposed speed limit signs are approximate and should be verified in the field.

Please return a copy of this memorandum indicating when this work is completed.

If you should have any questions, please contact me at (713) 802-5831 or Mr. Michael C. Awa at (713) 802-5858.

  
\_\_\_\_\_  
District Traffic Engineer P.E.

MCA: ma

Attachments

cc: Mr. Michael C. Awa

Mr. Mr. Bobbie Bridges

bc: Mr. Mohammad R. Rafipour, P.E.

Mr. Trent R. Bush

Map File

---

Date of Completion

---

Supervisor's Signature

**RADAR MOTOR VEHICLE SPEED**  
Field Tally Sheet

Date: 01-23-01 County: HARRIS Hwy: FM 2920 Location: #1 (.1 mi W of I45)

Time: (from) 10:00 (to) 10:50 Weather: Sunny

Surface Type: Asphalt Surface Condition:  Wet or  Dry /  Smooth or  Rough

M.P.H.	AUTOMOBILES		Cumulative Total	AUTOMOBILES		Cumulative Total	TRUCKS & BUSES		M.P.H.
	Direction:			Direction:			Direction:	Direction:	
>75	(35) W SH249			(35) E I45					>75
74									74
73									73
72									72
71									71
70									70
69									69
68									68
67									67
66									66
65									65
64									64
63									63
62									62
61									61
60									60
59									59
58			131						58
57									57
56									56
55									55
54						126			54
53						125			53
52						124			52
51						123			51
50						122			50
49						120			49
48						119			48
47									47
46			130			116			46
45			127			108			45
44			122			102			44
43			111			96			43
42			107			84			42
41			95			69			41
40			80			61			40
39			67			52			39
38			57			42			38
37			49			34			37
36			34			26			36
35			26			14			35
34			14			11			34
33		43	5		45	9			33
32		58	2		54	7			32
31		138	1		126	6			31
<30						4			<30
Total Automobiles:		131	Total Automobiles:		126				
85th Percentile Automobile:		111	85th Percentile Automobile:		107				
85th Percentile Speed (m.p.h.):		43	85th Percentile Speed (m.p.h.):		45				

*[Handwritten Signature]*

**RADAR MOTOR VEHICLE SPEED**  
Field Tally Sheet

Date: 01-23-01 County: HARRIS Hwy: FM 2920 Location: # 2 (.3mi W of I45)

Time: (from) 11:00 (to) 12:10 Weather: Sunny

Surface Type: Asphalt Surface Condition:  Wet or  Dry /  Smooth or  Rough

M.P.H.	AUTOMOBILES		Cumulative Total.	AUTOMOBILES		Cumulative Total	TRUCKS & BUSES		M.P.H.
	Direction:			Direction:			Direction:	Direction:	
>75	(35) W ← SW249		(35)	I45 → E					>75
74									74
73									73
72									72
71									71
70									70
69									69
68									68
67									67
66									66
65									65
64									64
63									63
62									62
61						140			61
60						139			60
59									59
58			126						58
57									57
56									56
55						138			55
54						136			54
53									53
52			125			135			52
51			124			133			51
50			123			131			50
49			122			121			49
48			119			112			48
47			114			109			47
46			113			104			46
45			109			100			45
44			95			90			44
43			83			81			43
42			67			71			42
41			56			61			41
40			44			51			40
39			34			43			39
38			23			36			38
37			16			27			37
36			10			19			36
35			3			13			35
34			5			7			34
33		45	3		49				33
32		57	1		61	2			32
31		126			140	1			31
<30									<30

Total Automobiles: 126      Total Automobiles: 140  
 85th Percentile Automobile: 107      85th Percentile Automobile: 119  
 85th Percentile Speed (m.p.h.): 45      85th Percentile Speed (m.p.h.): 49

*[Handwritten Signature]*



**RADAR MOTOR VEHICLE SPEED**  
Field Tally Sheet

Date: 01-23-01 County: HARRIS Hwy: FM 2920 Location: # 3

Time: (from) 13:00 (to) 14:20 Weather: CLOUDE

Surface Type: Asphalt Surface Condition:  Wet or  Dry /  Smooth or  Rough

M.P.H.	AUTOMOBILES		Cumulative Total.	AUTOMOBILES		Cumulative Total	TRUCKS & BUSES		M.P.H.
	W Direction:	SH 249		Direction:	E		Direction:	Direction:	
>75									>75
74									74
73									73
72									72
71									71
70									70
69									69
68									68
67									67
66									66
65									65
64									64
63									63
62			132						62
61									61
60			130						60
59						130			59
58			128			129			58
57			127			128			57
56			125			128			56
55			122			122			55
54			118			122			54
53			112			116			53
52			105			112			52
51			95			101			51
50			81			80			50
49			75			80			49
48			66			67			48
47			57			58			47
46			49			52			46
45			28			45			45
44			20			26			44
43			16			18			43
42			10			10			42
41			5			6			41
40			4			4			40
39			3			1			39
38			1						38
37									37
36									36
35									35
34									34
33			53			52			33
32			62			58			32
31			132			130			31
<30									<30

Total Automobiles:	132	Total Automobiles:	130
85th Percentile Automobile:	112	85th Percentile Automobile:	111
85th Percentile Speed (m.p.h.):	53	85th Percentile Speed (m.p.h.):	52

*[Handwritten Signature]*

# RADAR MOTOR VEHICLE SPEED

Field Tally Sheet

Date: 01-24-01 County: HARRIS Hwy: FM 2920 Location: #4

Time: (from) 9:30 (to) 10:40 Weather: CLOUDY

Surface Type: Asphalt Surface Condition:  Wet or  Dry /  Smooth or  Rough

M.P.H.	AUTOMOBILES		Cumulative Total	AUTOMOBILES		Cumulative Total	TRUCKS & BUSES		M.P.H.
	Direction:	Direction:		Direction:	Direction:				
75	55	54249		55	E				75
74						125			74
73									73
72									72
71									71
70			125			124			70
69						122			69
68									68
67									67
66			124						66
65						120			65
64			123			118			64
63			120			114			63
62			118			110			62
61			117			105			61
60			116			96			60
59			110			88			59
58			106			77			58
57			97			66			57
56			90			58			56
55			82			47			55
54			72			31			54
53			56			25			53
52			40			19			52
51			31			12			51
50			24			7			50
49			18			4			49
48			14			3			48
47			11						47
46			10						46
45			8						45
44			7						44
43			4						43
42									42
41			3						41
40									40
39			1						39
38									38
37									37
36									36
35									35
34									34
33		58			61				33
32		70			73				32
31		125			125				31
<30									<30

Total Automobiles:	125	Total Automobiles:	125
85th Percentile Automobile:	106	85th Percentile Automobile:	106
85th Percentile Speed (m.p.h.):	58	85th Percentile Speed (m.p.h.):	61

*[Handwritten signature]*

# RADAR MOTOR VEHICLE SPEED

Field Tally Sheet

Date: 01-24-01 County: HARRIS Hwy: FM 2920 Location: # 5

Time: (from) 10:50 (to) 12:00 Weather: Sunny

Surface Type: Asphalt Surface Condition:  Wet or  Dry /  Smooth or  Rough

M.P.H.	AUTOMOBILES		Cumulative Total.	AUTOMOBILES		Cumulative Total	TRUCKS & BUSES		M.P.H.
	Direction: <u>W</u>			Direction: <u>E</u>			Direction:	Direction:	
>75	<u>55</u>	<u>54249</u>		<u>55</u>	<u>145</u>				>75
75									74
74									73
73									72
72									71
71			127						70
70			126						69
69									68
68			125						67
67			124			127			66
66			123						65
65			122			126			64
64			119			123			63
63			116			122			62
62			109			119			61
61			105			116			60
60			102			111			59
59			97			104			58
58			89			91			57
57			81			82			56
56			69			71			55
55			53			58			54
54			46			48			53
53			35			37			52
52			28			22			51
51			22			18			50
50			16			11			49
49			9			8			48
48			7			4			47
47			3			3			46
46			2						45
45									44
44									43
43									42
42									41
41									40
40									39
39									38
38									37
37									36
36									35
35									34
34									33
33			62			60			32
32			71			67			31
31			122			127			<30

Total Automobiles: <u>127</u> 85th Percentile Automobile: <u>108</u> 85th Percentile Speed (m.p.h.): <u>62</u>	Total Automobiles: <u>127</u> 85th Percentile Automobile: <u>108</u> 85th Percentile Speed (m.p.h.): <u>60</u>
--	--

[Signature]

# RADAR MOTOR VEHICLE SPEED

Field Tally Sheet

Date: 01-24-01 County: HARRIS Hwy: FM 2920 Location: #6

Time: (from) 12:10 (to) 13:20 Weather: Sunny

Surface Type: Asphalt Surface Condition:  Wet or  Dry /  Smooth or  Rough

M.P.H.	AUTOMOBILES		Cumulative Total.	AUTOMOBILES		Cumulative Total	TRUCKS & BUSES		M.P.H.
	Direction:	Direction:		Direction:	Direction:				
>75	(55) ←	SH 249		(55) →	I 45				>75
74									74
73									73
72									72
71									71
70						130			70
69									69
68			132						68
67			131			129			67
66			129						66
65									65
64			124			124			64
63			122			122			63
62			117			120			62
61			115			116			61
60									60
59			100			111			59
58			93			104			58
57			84			94			57
56			69			88			56
55									55
54			46			68			54
53			39			53			53
52			31			42			52
51			25			30			51
50									50
49			10			18			49
48			7			16			48
47			5			14			47
46			3			10			46
45									45
44						4			44
43						2			43
42									42
41									41
40									40
39									39
38									38
37									37
36									36
35									35
34									34
33			61			59			33
32			70			69			32
31			133			130			31
<30									<30

Total Automobiles: <u>133</u> 85th Percentile Automobile: <u>113</u> 85th Percentile Speed (m.p.h.): <u>61</u>	Total Automobiles: <u>130</u> 85th Percentile Automobile: <u>111</u> 85th Percentile Speed (m.p.h.): <u>59</u>
--	--

L. Brown

**RADAR MOTOR VEHICLE SPEED**  
Field Tally Sheet

Date: 01-25-01 County: HARRIS Hwy: FM 2920 Location: # 7

Time: (from) 9:30 (to) 10:50 Weather: Sunny

Surface Type: Asphalt Surface Condition:  Wet or  Dry /  Smooth or  Rough

822  
012

M.P.H.	AUTOMOBILES		Cumulative Total.	AUTOMOBILES		Cumulative Total	TRUCKS & BUSES		M.P.H.
	Direction:	Direction:		Direction:	Direction:				
>75	(66) W ←	SM 249		(65) T45 → E					>75
74									74
73									73
72			130			130			72
71			128						71
70			127						70
69			126			129			69
68						128			68
67			123						67
66			120			127			66
65			115			123			65
64			103			123			64
63			96			118			63
62			87			106			62
61			83			94			61
60			62			82			60
59			56			77			59
58			49			64			58
57			34			47			57
56			25			37			56
55			21			29			55
54			16			22			54
53			14			14			53
52			9			9			52
51			7			6			51
50			5			5			50
49						1			49
48			3						48
47									47
46			2						46
45			1						45
44									44
43									43
42									42
41									41
40									40
39									39
38									38
37									37
36									36
35									35
34									34
33			65			63			33
32			72			72			32
31			130			130			31
<30									<30

Total Automobiles:	130	Total Automobiles:	130
85th Percentile Automobile:	111	85th Percentile Automobile:	111
85th Percentile Speed (m.p.h.):	65	85th Percentile Speed (m.p.h.):	63

*[Handwritten signature]*

# RADAR MOTOR VEHICLE SPEED

Field Tally Sheet

Date: 01-25-01 County: HARRIS Hwy: FM 2920 Location: # 8

Time: (from) 11:00 (to) 12:20 Weather: Sunny

Surface Type: Asphalt Surface Condition:  Wet or  Dry /  Smooth or  Rough

M.P.H.	AUTOMOBILES		Cumulative Total.	AUTOMOBILES		Cumulative Total	TRUCKS & BUSES		M.P.H.
	Direction:			Direction:			Direction:	Direction:	
>75	(65) W ←	SH 249	130	(65) E →	I-45	131			>75
74									74
73			129			130			73
72			128			129			72
71			126			128			71
70			125			127			70
69			124			123			69
68			118			119			68
67			114			116			67
66			106			111			66
65			98			101			65
64			86			89			64
63			72			79			63
62			60			72			62
61			48			66			61
60			28			59			60
59			27			46			59
58			22			34			58
57			9			27			57
56			6			16			56
55			3			12			55
54						8			54
53			4			4			53
52						3			52
51			2						51
50									50
49						1			49
48									48
47									47
46									46
45									45
44									44
43									43
42									42
41									41
40									40
39									39
38									38
37									37
36									36
35									35
34									34
33			67			66			33
32			75			75			32
31			130			131			31
<30									<30

Total Automobiles: <b>130</b>	Total Automobiles: <b>131</b>
85th Percentile Automobile: <b>111</b>	85th Percentile Automobile: <b>111</b>
85th Percentile Speed (m.p.h.): <b>67</b>	85th Percentile Speed (m.p.h.): <b>66</b>

[Signature]

# RADAR MOTOR VEHICLE SPEED

Field Tally Sheet

Date: 01-25-01 County: HARRIS Hwy: FM 2920 Location: # 9

Time: (from) 12:30 (to) 13:50 Weather: Sunny

Surface Type: Asphalt Surface Condition: Wet or Dry / Smooth or Rough

M.P.H.	AUTOMOBILES		Cumulative Total.	AUTOMOBILES		Cumulative Total	TRUCKS & BUSES		M.P.H.
	Direction:	Direction:		Direction:	Direction:				
>75	(55) W ← SH 249			(55) I 45 → E					>75
74									74
73									73
72									72
71									71
70									70
69									69
68			142						68
67			141						67
66			139						66
65			138			122			65
64			136			128			64
63			133			126			63
62			132			125			62
61			128			124			61
60			127			123			60
59			120			116			59
58			118			112			58
57			114			110			57
56			105			106			56
55			96			102			55
54			92			91			54
53			88			87			53
52			82			74			52
51			69			66			51
50			62			58			50
49			50			48			49
48			37			39			48
47			32			26			47
46			24			18			46
45			19			11			45
44			18			8			44
43			14			3			43
42			13			2			42
41			6			1			41
40			4						40
39									39
38			3						38
37									37
36			1						36
35									35
34									34
33			60			58			33
32			68			65			32
31			142			130			31
<30									<30
Total Automobiles:			142	Total Automobiles:			130		
85th Percentile Automobile:			121	85th Percentile Automobile:			111		
85th Percentile Speed (m.p.h.):			60	85th Percentile Speed (m.p.h.):			58		



**RADAR MOTOR VEHICLE SPEED**  
Field Tally Sheet

Date: 01-26-01 County: HARRIS Hwy: FM 2920 Location: # 10

Time: (from) 9:00 (to) 10:45 Weather: Sunny

Surface Type: Asphalt Surface Condition:  Wet or  Dry /  Smooth or  Rough

M.P.H.	AUTOMOBILES		Cumulative Total.	AUTOMOBILES		Cumulative Total.	TRUCKS & BUSES		M.P.H.
	Direction:	Direction:		Direction:	Direction:				
>75	(65) W ←	54249		(65) E →	145				>75
74									74
73						126			73
72			130			122			72
71						119			71
70						118			70
69			127			113			69
68			124			111			68
67			119			108			67
66			114			95			66
65			110			88			65
64			104			77			64
63			98			68			63
62			91			54			62
61			78			51			61
60			69			42			60
59			62			36			59
58			48			28			58
57			42			23			57
56			33			16			56
55			20			12			55
54			26			9			54
53			20			6			53
52			11			5			52
51			7			4			51
50			4			2			50
49			3						49
48									48
47									47
46						1			46
45									45
44									44
43									43
42			1						42
41									41
40									40
39									39
38									38
37									37
36									36
35									35
34									34
33			66			68			33
32			72			73			32
31			130			126			31
<30									<30
Total Automobiles:			130	Total Automobiles:			126		
85th Percentile Automobile:			111	85th Percentile Automobile:			107		
85th Percentile Speed (m.p.h.):			66	85th Percentile Speed (m.p.h.):			68		

*[Handwritten Signature]*



# RADAR MOTOR VEHICLE SPEED

Field Tally Sheet

Date: 01-26-01 County: HARRIS Hwy: FM 2920 Location: # 11

Time: (from) 11:00 (to) 12:50 Weather: Sunny

Surface Type: Asphalt Surface Condition:  Wet or  Dry /  Smooth or  Rough

M.P.H.	AUTOMOBILES		Cumulative Total.	AUTOMOBILES		Cumulative Total	TRUCKS & BUSES		M.P.H.
	Direction:	Direction:		Direction:	Direction:		Direction:	Direction:	
>75	(65) ←	SH 249	120	(65) →	TH 5				>75
74									74
73			129						73
72			128			130			72
71			126			128			71
70			124			126			70
69			122			126			69
68			119			123			68
67	←		112			122			67
66			106		→	111			66
65			100			103			65
64			83			102			64
63			68			87			63
62			58			78			62
61			45			65			61
60			40			56			60
59			34			52			59
58			26			46			58
57			24			38			57
56			19			34			56
55			18			24			55
54			13			16			54
53			12			8			53
52			4			5			52
51									51
50			2			4			50
49						2			49
48									48
47						1			47
46									46
45									45
44									44
43									43
42									42
41									41
40									40
39									39
38									38
37									37
36									36
35									35
34									34
33			67			66			33
32			75			72			32
31			130			130			31
<30									<30

Total Automobiles: 130	Total Automobiles: 130
85th Percentile Automobile: 111	85th Percentile Automobile: 111
85th Percentile Speed (m.p.h.): 67	85th Percentile Speed (m.p.h.): 66

*[Handwritten Signature]*

# RADAR MOTOR VEHICLE SPEED

Field Tally Sheet

Date: 01-26-01 County: HARRIS Hwy: FM 2920 Location: # 12

Time: (from) 13:00 (to) 14:30 Weather: Sunny

Surface Type: Asphalt Surface Condition:  Wet or  Dry /  Smooth or  Rough

M.P.H.	AUTOMOBILES		Cumulative Total.	AUTOMOBILES		Cumulative Total	TRUCKS & BUSES		M.P.H.
	Direction:			Direction:			Direction:	Direction:	
>75	(50) W ←			(50) → E					>75
74									74
73									73
72									72
71									71
70									70
69									69
68									68
67									67
66									66
65									65
64			130						64
63			129						63
62			128			130			62
61			127			129			61
60			126			128			60
59			125			124			59
58			124			122			58
57			121			113			57
56			115			104			56
55						98			55
54			103			88			54
53			93			76			53
52			82			65			52
51			70			54			51
50			55			41			50
49			42			34			49
48			31			30			48
47			19			24			47
46			9			18			46
45			3			15			45
44						6			44
43			1			4			43
42									42
41						1			41
40									40
39									39
38									38
37									37
36									36
35									35
34									34
33			55			57			33
32			65			62			32
31			131			130			31
<30									<30

Total Automobiles:	131	Total Automobiles:	130
85th Percentile Automobile:	111	85th Percentile Automobile:	111
85th Percentile Speed (m.p.h.):	55	85th Percentile Speed (m.p.h.):	57

[Signature]

# RADAR MOTOR VEHICLE SPEED Field Tally Sheet

Date: 01-29-01 County: HARRIS Hwy: FM 2900 Location: #13  
 Time: (from) 9:50 (to) 11:30 Weather: cloudy  
 Surface Type: Asphalt Surface Condition:  Wet or  Dry /  Smooth or  Rough

M.P.H.	AUTOMOBILES		Cumulative Total.	AUTOMOBILES		Cumulative Total	TRUCKS & BUSES		M.P.H.
	Direction:			Direction:			Direction:	Direction:	
	(50) <u>FM 2978</u> →			(50) ← <u>SH 249</u>					
>75									>75
75									74
74									73
73									72
72									71
71									70
70									69
69									68
68									67
67									66
66									65
65									64
64						132			63
63									62
62						131			61
61									60
60			130			130			59
59			128			128			58
58			125			126			57
57			124			122			56
56			118			118			55
55			118			116			54
54			112			110			53
53			105			102			52
52			97			90			51
51			82			82			50
50			80			68			49
49			67			54			48
48			56			31			47
47			39			24			46
46			26			10			45
45			26			18			44
44			16			12			43
43			11			10			42
42			4			6			41
41			2			2			40
40									39
39									38
38									37
37									36
36									35
35									34
34						54			33
33			53			63			32
32			59			132			31
31			130						<30
<30									<30

Total Automobiles:	130	Total Automobiles:	132
85th Percentile Automobiles:	111	85th Percentile Automobiles:	112
85th Percentile Speed (m.p.h.):	53	85th Percentile Speed (m.p.h.):	54

*[Handwritten Signature]*

# RADAR MOTOR VEHICLE SPEED

Field Tally Sheet

Date: 01-29-01 County: HARRIS Hwy: FM 2930 Location: # 14

Time: (from) 11:30 (to) 12:50 Weather: CLOUDS

Surface Type: Asphalt Surface Condition:  Wet or  Dry /  Smooth or  Rough

M.P.H.	AUTOMOBILES		Cumulative Total.	AUTOMOBILES		Cumulative Total.	TRUCKS & BUSES		M.P.H.
	Direction:			Direction:			Direction:	Direction:	
>75	(45) ←	SH 2949		(45) →	FM 2978				>75
74									74
73									73
72									72
71									71
70									70
69									69
68									68
67									67
66									66
65									65
64									64
63									63
62									62
61									61
60									60
59									59
58									58
57									57
56									56
55									55
54			130						54
53			129						53
52			128						52
51			129						51
50			120			129			50
49			120			129			49
48			116			128			48
47			110			126			47
46			98			124			46
45			82			120			45
44			72			112			44
43			60			102			43
42			49			92			42
41			40			86			41
40			28			81			40
39			29			64			39
38			16			34			38
37			6			18			37
36			2			10			36
35						4			35
34						4			34
33		48			44	2			33
32		54			50				32
31		130			130	1			31
<30									<30

Total Automobiles: <u>130</u>	Total Automobiles: <u>130</u>
85th Percentile Automobile: <u>111</u>	85th Percentile Automobile: <u>111</u>
85th Percentile Speed (m.p.h.): <u>48</u>	85th Percentile Speed (m.p.h.): <u>44</u>

J. Williams

RADAR MOTOR VEHICLE SPEED  
Field Tally Sheet

Date: 01-29-01 County: HARRIS Hwy: FM 2920 Location: # 15

Time: (from) 13:00 (to) 14:30 Weather: CLOUDY

Surface Type: Asphalt Surface Condition:  Wet or  Dry /  Smooth or  Rough

M.P.H.	AUTOMOBILES		Cumulative Total.	AUTOMOBILES		Cumulative Total	TRUCKS & BUSES		M.P.H.
	Direction:			Direction:			Direction:	Direction:	
>75	(35) W ←	SH 249		(35) E →	FM 2978				>75
74									74
73									73
72									72
71									71
70									70
69									69
68									68
67									67
66									66
65									65
64									64
63									63
62									62
61									61
60									60
59									59
58									58
57									57
56									56
55									55
54									54
53			132			127			53
52			131						52
51			129						51
50									50
49			128			126			49
48									48
47			127			124			47
46						123			46
45			126			120			45
44			124			118			44
43			122			115			43
42			121			109			42
41			114			98			41
40			110			91			40
39			96			82			39
38			77			74			38
37			70			59			37
36			62			43			36
35			52			31			35
34			36			13			34
33		41	22		42	7			33
32		53	13		52	4			32
31		132	8		127	2			31
<30									<30
Total Automobiles:			132	Total Automobiles:			127		
85th Percentile Automobile:			112	85th Percentile Automobile:			108		
85th Percentile Speed (m.p.h.):			41	85th Percentile Speed (m.p.h.):			42		

*[Handwritten Signature]*

# RADAR MOTOR VEHICLE SPEED

Field Tally Sheet

Date: 01-30-01 County: HARRIS Hwy: FM 2920 Location: # 16

Time: (from) 9:00 (to) 10:35 Weather: Sunny

Surface Type: Asphalt Surface Condition:  Wet or  Dry  Smooth or  Rough

M.P.H.	AUTOMOBILES		Cumulative Total.	AUTOMOBILES		Cumulative Total	TRUCKS & BUSES		M.P.H.
	Direction:			Direction:			Direction:	Direction:	
	(30) →	FM 2978		(30) ←	SH 249				>75
>75									74
74									73
73									72
72									71
71									70
70									69
69									68
68									67
67									66
66									65
65									64
64									63
63									62
62									61
61									60
60									59
59									58
58									57
57									56
56									55
55									54
54									53
53									52
52									51
51									50
50									49
49									48
48									47
47									46
46									45
45			138						44
44			138						43
43									42
42			137						41
41						130			40
40									39
39			134			129			38
38			131			125			37
37			126			121			36
36			123			118			35
35									34
34			35 109			35 98			33
33			45 94			41 87			32
32			139 77			130 73			31
31			56			58			<30
<30									
Total Automobiles:			139	Total Automobiles:			130		
85th Percentile Automobile:			118	85th Percentile Automobile:			111		
85th Percentile Speed (m.p.h.):			35	85th Percentile Speed (m.p.h.):			35		

*[Handwritten signature]*

# RADAR MOTOR VEHICLE SPEED

Field Tally Sheet

Date: 01-30-01 County: HARRIS Hwy: FM 2920 Location: # 18 (2 mi E of SH 249)  
 Time: (from) 12:50 (to) 14:30 Weather: CLOUDY  
 Surface Type: Asphalt Surface Condition:  Wet or  Dry  Smooth or  Rough

M.P.H.	AUTOMOBILES		Cumulative Total.	AUTOMOBILES		Cumulative Total	TRUCKS & BUSES		M.P.H.
	Direction:			Direction:			Direction:	Direction:	
>75	(30) ←	SH 249		(30) →	I 45				>75
74									74
73									73
72									72
71									71
70									70
69									69
68									68
67									67
66									66
65									65
64									64
63									63
62									62
61									61
60									60
59									59
58									58
57									57
56									56
55									55
54									54
53									53
52									52
51									51
50									50
49									49
48									48
47			130						47
46			129						46
45			128						45
44			127			130			44
43			126						43
42			124						42
41			123			129			41
40						128			40
39			122			126			39
38			121			120			38
37			117			109			37
36			108			96			36
35			98			80			35
34			84			66			34
33			70			47			33
32		37	52			41			32
31		47	40			28			31
<30		130	30			28			<30
Total Automobiles:			130	Total Automobiles:			130		
85th Percentile Automobile:				85th Percentile Automobile:					
85th Percentile Speed (m.p.h.):			37	85th Percentile Speed (m.p.h.):			38		

*[Handwritten signature]*



TEXAS TRANSPORTATION COMMISSION

MINUTE ORDER

VARIOUS County

District VARIOUS

Transportation Code, §545.352 establishes prima facie reasonable and prudent speed limits for various categories of public roads, streets and highways.

Transportation Code, §545.353 empowers the Texas Transportation Commission (commission) to alter those prima facie limits on any part of the state highway system as determined from the results of an engineering and traffic investigation conducted according to the procedures adopted by the commission.

The Texas Department of Transportation (department) has conducted the prescribed engineering and traffic investigations to determine reasonable and safe prima facie maximum speed limits for those segments of the state highway system shown in Exhibits A and B.

Exhibit A lists construction speed zones in effect when signs are displayed within construction projects. The completion and/or acceptance of each project shall cancel the provision of this minute order applying to said project and any remaining construction speed zone signs shall be removed.

Exhibit B lists speed zones for sections of highways where engineering and traffic investigations justify the need to alter the speeds.

IT IS THEREFORE ORDERED by the commission that the reasonable and safe prima facie maximum speed limits determined in accordance with the department's "Procedures for Establishing Speed Zones" and shown on the attached Exhibits A and B are declared as tabulated in those exhibits. The executive director is directed to implement this order for control and enforcement purposes by the erection of appropriate signs showing the prima facie maximum speed limits.

IT IS FURTHER ORDERED that a provision of any prior order by the commission which is in conflict with a provision of this order is superseded to the extent of that conflict.

Submitted and reviewed by:

Recommended by:

\_\_\_\_\_  
Director, Traffic Operations Division

\_\_\_\_\_  
Executive Director

108530      MAY 31 01  
Minute      Date  
Number      Passed



**CONSTRUCTION SPEED ZONES**

County (City)	Highway Control Section Project	BEGIN	Limits MP-Milepoint	END	Length (Miles)	Const. Speed (MPH)
<b><i>Abilene District</i></b>						
Borden	US 180 295-2 CSR 295-2-24	MP 1.000	MP 15.273	MP 15.273	14.273	60
Borden	US 180 295-3 CSR 295-2-24	MP 14.273	MP 14.337	MP 14.337	0.064	60
<b><i>Amarillo District</i></b>						
Armstrong	US 287 42-4 STP 2001(489)R	MP 16.409	MP 22.109	MP 22.109	5.700	60
<b><i>Austin District</i></b>						
Williamson	RM 620 683-1 STP 2001(274)HES	MP 6.503	MP 7.242	MP 7.242	0.739	45
<b><i>Brownwood District</i></b>						
Mills	FM 45 480-7 CPM 923-23-15	MP 4.158	MP 4.421	MP 4.421	0.263	55

**CONSTRUCTION SPEED ZONES**

County (City)	Highway Control Section Project	Limits MP-Milepoint		Length (Miles)	Const. Speed (MPH)
		BEGIN	END		
<i>Brownwood District</i>					
Mills	SH 16 289-3 CPM 923-23-15	MP 9.395	MP 9.830	0.435	55
Mills	US 84 54-8 CPM 923-23-15	MP 4.551	MP 4.993	0.442	55
Mills	US 84 54-9 CPM 923-23-15	MP 6.202	MP 6.619	0.417	55
Mills	US 183 54-8 CPM 923-23-15	MP 4.551	MP 4.993	0.442	55
Mills	US 183 54-9 CPM 923-23-15	MP 6.202	MP 6.619	0.417	55
San Saba	FM 45 480-8 CPM 923-23-15	MP 0.000	MP 0.450	0.450	55

**CONSTRUCTION SPEED ZONES**

County (City)	Highway Control Section Project	BEGIN	Limits MP-Milepoint	END	Length (Miles)	Const. Speed (MPH)
<b><i>Brownwood District</i></b>						
San Saba	SH 16 289-4 CPM 923-25-17	MP 0.000		MP 0.340	0.340	55
San Saba	US 190 272-2 CPM 923-25-17	MP 16.942		MP 19.752	2.810	55
<b><i>El Paso District</i></b>						
El Paso	IH 10 2121-4 NH 2001(571)	MP 35.868		MP 36.600	0.732	55
Hudspeth	IH 10 2-5 MG 2001(531)	MP 19.200		MP 25.200	6.000	55
Hudspeth	IH 10 2-6 MG 2001(531)	MP 25.200		MP 30.200	5.000	55

**CONSTRUCTION SPEED ZONES**

County (City)	Highway Control Section Project	BEGIN	Limits MP-Milepoint	END	Length (Miles)	Const. Speed (MPH)
<b><i>Lufkin District</i></b>						
Nacogdoches	SH 204 450-4 CSR 450-4-35	MP 14.381		MP 18.277	3.896	55
Shelby	SH 7 59-5 STP 2001(117)R	MP 4.689		MP 7.500	2.811	55
Shelby	SH 7 59-5 BR 2001(129)	MP 6.628		MP 7.954	1.326	55
Shelby	US 96 809-2 BR 2001(497)	MP 3.022		MP 6.986	3.964	55
<b><i>San Angelo District</i></b>						
Coke	RM 2034 2010-1 AR 2010-1-11	MP 0.000		MP 8.730	8.730	60
Coke	RM 2034 2010-2 AR 2010-2-9	MP 8.730		MP 18.480	9.750	60

**CONSTRUCTION SPEED ZONES**

County (City)	Highway Control Section Project	BEGIN	Limits MP-Milepoint	END	Length (Miles)	Const. Speed (MPH)
<i>San Angelo District</i>						
Crockett	RM 2083 1280-3 AR 1280-3-11	MP 17.800		MP 35.936	18.136	60
Crockett	RM 2083 1280-4 AR 1280-4-11	MP 0.612		MP 17.800	17.188	60
Edwards	RM 335 830-3 AR 830-3-11	MP 0.000		MP 6.300	6.300	45
Kimble	RM 385 829-1 AR 829-1-22	MP 23.000		MP 28.000	5.000	50
Real	RM 335 830-2 AR 830-2-16	MP 6.300		MP 7.189	0.889	45
Tom Green	RM 2034 2010-4 AR 2010-4-11	MP 1.000		MP 2.329	1.329	60

**CONSTRUCTION SPEED ZONES**

County (City)	Highway Control Section Project	BEGIN	Limits MP-Milepoint	END	Length (Miles)	Const. Speed (MPH)
<b>Waco District</b> Falls	SH 7 513-3 STP 2001(9)RM	MP 1.000		MP 11.961	10.961	55
<b>Wichita Falls District</b> Wichita	FM 367 681-4 STP 2001(391)HES	MP 15.600		MP 17.300	1.700	35
<b>Yoakum District</b> Matagorda	SH 35 179-4 HP 632(3)	MP 5.862		MP 6.677	0.815	60

**REGULAR SPEED ZONES**

County (City)	Highway Control Section	BEGIN	Limits MP-Milepoint	END	Length (Miles)	Speed (Miles Per Hour)
<b><i>Austin District</i></b>						
Blanco	US 281 253-2	MP 39.181	MP 39.431		0.250	60
<b><i>Bryan District</i></b>						
Burleson	SH 21 116-2	MP 10.070	MP 10.186		0.116	55
Burleson	SH 21 116-3	MP 12.226	MP 13.616		1.390	55
Burleson	SH 21 116-3	MP 18.166	MP 18.856		0.690	60
<b><i>Fort Worth District</i></b>						
Johnson	FM 917 1181-4	MP 9.984	MP 15.638		5.654	60
Johnson (Lillian, uninc.)	FM 917 1181-4	MP 15.638	MP 16.349		0.711	50

**REGULAR SPEED ZONES**

County (City)	Highway Control Section	BEGIN	END	Length (Miles)	Speed (Miles Per Hour)
		Limits MP-Milepoint			
<i>Fort Worth District</i>					
Johnson (Lillian, uninc.)	FM 917 1181-4	MP 15.878	MP 16.200	0.322	35 (School Zone)
Johnson (Lillian, uninc.)	FM 917 1181-4	MP 16.349	MP 17.085	0.736	45
Johnson (Lillian, uninc.)	FM 917 1181-4	MP 16.808	MP 17.049	0.241	30 (School Zone)
Johnson (Lillian, uninc.)	FM 917 1181-4	MP 17.085	MP 17.285	0.200	50
Johnson	FM 917 1181-4	MP 17.285	MP 19.392	2.107	60
Parker	FM 920 1179-2	MP 1.000	MP 2.155	1.155	60
Parker	FM 920 1179-2	MP 2.155	MP 2.595	0.440	50

EXHIBIT "B"

31-May-01



**REGULAR SPEED ZONES**

County (City)	Highway Control Section	Limits MP-Milepoint		Length (Miles)	Speed (Miles Per Hour)
		BEGIN	END		
<i>Fort Worth District</i>					
Parker (Poolville, uninc.)	FM 920 1179-2	MP 2.595	MP 3.295	0.700	40
Parker (Poolville, uninc.)	FM 920 1179-2	MP 2.940	MP 3.134	0.194	25 (School Zone)
Parker (Poolville, uninc.)	FM 920 1179-2	MP 3.295	MP 3.503	0.208	50
Parker	FM 920 1179-2	MP 3.503	MP 10.059	6.556	60
Parker (Peaster, uninc.)	FM 920 1179-2	MP 10.059	MP 10.555	0.496	45
Parker (Peaster, uninc.)	FM 920 1179-2	MP 10.257	MP 10.484	0.227	30 (School Zone)
Parker	FM 920 1179-2	MP 10.555	MP 17.015	6.460	60

EXHIBIT "B"

31-May-01

**REGULAR SPEED ZONES**

County (City)	Highway Control Section	BEGIN	Limits MP-Milepoint	END	Length (Miles)	Speed (Miles Per Hour)
<b><i>Fort Worth District</i></b>						
Wise	BU 81 D 13-9	MP 0.000	MP 0.542		0.542	55
Wise	BU 81 D 13-9	MP 3.644	MP 4.729		1.085	55
Wise	BU 81 D 13-9	MP 3.749	MP 4.101		0.352	35 (School Zone)
Wise	FM 1655 1604-2	MP 6.474	MP 6.717		0.243	45
<b><i>Houston District</i></b>						
Brazoria	FM 2234 2105-2	MP 0.000	MP 2.549		2.549	60
Fort Bend	FM 2234 2105-1	MP 3.530	MP 8.996		5.466	55
Fort Bend	FM 2234 2105-1	MP 5.563	MP 5.763		0.200	35 (School Zone)

EXHIBIT "B"

31-May-01

**REGULAR SPEED ZONES**

County (City)	Highway Control Section	BEGIN	Limits MP-Milepoint	END	Length (Miles)	Speed (Miles Per Hour)
<i>Houston District</i>						
Fort Bend	SH 6 192-1	MP 0.180	MP 0.950	MP 0.950	0.770	55
Fort Bend	SH 6 192-1	MP 12.306	MP 12.884	MP 12.884	0.578	50
Fort Bend	SH 6 192-1	MP 14.440	MP 14.908	MP 14.908	0.468	55
Harris	FM 2920 2941-2	MP 9.364	MP 19.100	MP 19.100	9.736	55
Harris	FM 2920 2941-2	MP 19.100	MP 19.714	MP 19.714	0.614	40
Montgomery	FM 1097 1259-1	MP 10.000	MP 23.497	MP 23.497	13.497	55
Montgomery	FM 1097 1259-1	MP 23.497	MP 23.697	MP 23.697	0.200	45

**REGULAR SPEED ZONES**

County (City)	Highway Control Section	BEGIN	END	Length (Miles)	Speed (Miles Per Hour)
		Limits MP-Milepoint			
<i>Houston District</i>					
Montgomery	FM 1097 1706-3	MP 12.000	MP 18.257	6.257	55
Waller	FM 362 523-2	MP 0.000	MP 5.800	5.800	60
Waller	FM 362 523-2	MP 5.800	MP 6.090	0.290	55
Waller	FM 362 523-2	MP 7.685	MP 7.885	0.200	50
Waller	FM 362 523-2	MP 7.885	MP 8.085	0.200	60
Waller	FM 362 523-2	MP 8.085	MP 24.876	16.791	65
Waller (Pattison)	FM 362 523-2	MP 24.876	MP 25.596	0.720	65

EXHIBIT "B"

31-May-01

**REGULAR SPEED ZONES**

County (City)	Highway Control Section	BEGIN	Limits MP-Milepoint	END	Length (Miles)	Speed (Miles Per Hour)
<i>Houston District</i>						
Waller	FM 362 523-2	MP 25.596	MP 26.800		1.204	65
Waller	FM 362 944-2	MP 0.000	MP 5.744		5.744	60
Waller	IH 10 NFR 271-4	MP 0.000	MP 0.400		0.400	35
Waller	IH 10 NFR 271-4	MP 0.400	MP 0.800		0.400	45
<i>Laredo District</i>						
Duval (Realitos, uninc.)	FM 716 1083-2	MP 0.000	MP 0.465		0.465	30
Duval	FM 716 1083-2	MP 0.465	MP 0.705		0.240	45
Duval	FM 716 1083-2	MP 0.705	MP 11.811		11.106	55

EXHIBIT "B"

31-May-01

**REGULAR SPEED ZONES**

County (City)	Highway Control Section	Limits MP-Milepoint		Length (Miles)	Speed (Miles Per Hour)
		BEGIN	END		
<i>Laredo District</i>					
Duval	FM 716 1083-2	MP 11.811	MP 12.011	0.200	45
Duval (Concepcion, uninc.)	FM 716 1083-2	MP 12.011	MP 13.159	1.148	35
Duval	FM 716 1083-2	MP 13.159	MP 13.500	0.341	45
Duval	FM 716 1083-2	MP 13.500	MP 17.839	4.339	55
Duval	FM 716 1083-3	MP 20.000	MP 22.470	2.470	55
Kinney	FM 693 876-1	MP 0.000	MP 18.600	18.600	60
Maverick	SH 131 375-3	MP 0.000	MP 15.089	15.089	65

EXHIBIT "B"

31-May-01

**REGULAR SPEED ZONES**

County (City)	Highway Control Section	BEGIN	END	Length (Miles)	Speed (Miles Per Hour)
<b><i>Laredo District</i></b>					
Maverick	SH 131 375-3	MP 15.089	MP 16.800	1.711	55
<b><i>Lubbock District</i></b>					
Lubbock	FM 1264 1867-1	MP 10.000	MP 11.650	1.650	60
<b><i>Odessa District</i></b>					
Upton	SS 576 380-16	MP 0.000	MP 0.393	0.393	50
<b><i>Paris District</i></b>					
Hopkins	FM 275 725-1	MP 0.000	MP 1.543	1.543	65
Hopkins	FM 275 725-1	MP 7.806	MP 13.366	5.560	65

**REGULAR SPEED ZONES**

County (City)	Highway Control Section	BEGIN	Limits MP-Milepoint	END	Length (Miles)	Speed (Miles Per Hour)
<i>Paris District</i>						
Hopkins	FM 275 725-1	MP 13.366	MP 13.566	MP 13.566	0.200	55
Hopkins (Miller Grove, uninc.)	FM 275 725-1	MP 13.566	MP 14.628	MP 14.628	1.062	45
Hopkins (Miller Grove, uninc.)	FM 275 725-1	MP 13.775	MP 14.076	MP 14.076	0.301	30 (School Zone)
Hopkins	FM 275 725-1	MP 14.628	MP 15.074	MP 15.074	0.446	55
Hopkins	FM 275 725-1	MP 15.074	MP 17.022	MP 17.022	1.948	65
Hopkins	FM 275 725-1	MP 17.022	MP 17.176	MP 17.176	0.154	55
Hunt (Greenville)	US 69 202-10	MP 0.658	MP 0.958	MP 0.958	0.300	65

EXHIBIT "B"

31-May-01



**REGULAR SPEED ZONES**

County (City)	Highway Control Section	BEGIN	Limits MP-Milepoint	END	Length (Miles)	Speed (Miles Per Hour)
<b><i>Paris District</i></b>						
Hunt (Greenville)	US 69 203-1	MP 20.996	MP 21.344		0.348	65
<b><i>San Antonio District</i></b>						
Atascosa						
	FM 1784 1737-3	MP 0.000	MP 7.359		7.359	60
Bexar (San Antonio)						
	IH 10 25-2	MP 0.000	MP 9.742		9.742	65
Bexar (San Antonio)						
	IH 10 25-2	MP 9.742	MP 19.267		9.525	70
Bexar (San Antonio)						
	US 87 25-2	MP 0.000	MP 4.500		4.500	65
Bexar						
	US 87 143-1	MP 6.557	MP 9.841		3.284	60
Bexar						
	US 87 143-2	MP 1.000	MP 3.357		2.357	60

EXHIBIT "B"

31-May-01

**REGULAR SPEED ZONES**

County (City)	Highway Control Section	BEGIN	END	Length (Miles)	Speed (Miles Per Hour)
		Limits MP-Milepoint			
<i>San Antonio District</i>					
Bexar (Lone Oak, uninc.)	US 87 143-2	MP 3.357	MP 3.796	0.439	55
Bexar	US 87 143-2	MP 3.796	MP 6.330	2.534	60
Bexar (San Antonio)	US 90 25-2	MP 0.000	MP 9.742	9.742	65
Bexar (San Antonio)	US 90 25-2	MP 9.742	MP 19.267	9.525	70
Comal	US 281 253-3	MP 5.000	MP 8.993	3.993	60
Comal (Spring Branch, uninc.)	US 281 253-3	MP 8.993	MP 9.650	0.657	55
Comal	US 281 253-3	MP 9.650	MP 14.278	4.628	65

TEXAS TRANSPORTATION COMMISSION

MINUTE ORDER

VARIOUS County

District VARIOUS

Transportation Code, §545.352 establishes prima facie reasonable and prudent speed limits for various categories of public roads, streets and highways.

Transportation Code, §545.353 empowers the Texas Transportation Commission (commission) to alter those prima facie limits on any part of the state highway system as determined from the results of an engineering and traffic investigation conducted according to the procedures adopted by the commission.

The Texas Department of Transportation (department) has conducted the prescribed engineering and traffic investigations to determine reasonable and safe prima facie maximum speed limits for those segments of the state highway system shown in Exhibits A and B.

Exhibit A lists construction speed zones in effect when signs are displayed within construction projects. The completion and/or acceptance of each project shall cancel the provision of this minute order applying to said project and any remaining construction speed zone signs shall be removed.

Exhibit B lists speed zones for sections of highways where engineering and traffic investigations justify the need to alter the speeds.

IT IS THEREFORE ORDERED by the commission that the reasonable and safe prima facie maximum speed limits determined in accordance with the department's "Procedures for Establishing Speed Zones" and shown on the attached Exhibits A and B are declared as tabulated in those exhibits. The executive director is directed to implement this order for control and enforcement purposes by the erection of appropriate signs showing the prima facie maximum speed limits.

IT IS FURTHER ORDERED that a provision of any prior order by the commission which is in conflict with a provision of this order is superseded to the extent of that conflict.

Submitted and reviewed by:

Recommended by:

\_\_\_\_\_  
Director, Traffic Operations Division

\_\_\_\_\_  
Executive Director

108214      MAY 25 00  
Minute      Date  
Number      Passed

**CONSTRUCTION SPEED ZONES**

COUNTY (City)	HIGHWAY CONTROL-SECTION PROJECT	LIMITS		LENGTH (MI/KM)	CONST. SPEED
		RM-REFERENCE MARKER ST-STATION MP-MILEPOST/MILEPOINT			
		BEGIN	END		
<b>AMARILLO DISTRICT</b>					
RANDALL	LP 335 2635-3 CSR 2635-3-4	MP 0.707	MP 4.138	3.431 MI	60 MPH
<b>ATLANTA DISTRICT</b>					
PANOLA	US 79 247-1 BR 2000(689)	MP 17.533	MP 19.335	1.802 MI	60 MPH
<b>AUSTIN DISTRICT</b>					
BASTROP	SH 95 322-1 STP 2000(664)R	MP 5.710	MP 9.615	3.905 MI	55 MPH
TRAVIS (Pflugerville)	FM 1825 1902-1 STP 2000(793)MM	MP 2.364	MP 3.155	0.791 MI	30 MPH
WILLIAMSON (Georgetown)	IH 35 15-8 HP 341(1)	MP 14.130	MP 15.407	1.277 MI	60 MPH
WILLIAMSON	IH 35 15-8 HP 341(1)	MP 15.407	MP 27.482	12.075 MI	60 MPH
WILLIAMSON	SH 195 440-1 STP 2000(748)R	MP 15.468	MP 15.860	0.392 MI	55 MPH
WILLIAMSON	SH 195 440-2 STP 2000(748)R	MP 15.860	MP 22.029	6.169 MI	55 MPH
<b>LUFKIN DISTRICT</b>					
SAN JACINTO	US 59 177-2 NH 98(460)	MP 17.886	MP 23.215	5.329 MI	55 MPH
SAN JACINTO	SH 150 395-3 STP 99(468)R	MP 18.393	MP 24.191	5.798 MI	55 MPH

COUNTY (City)	HIGHWAY CONTROL-SECTION PROJECT	LIMITS		LENGTH (MI/KM)	CONST. SPEED
		RM-REFERENCE MARKER ST-STATION MP-MILEPOST/MILEPOINT			
		BEGIN	END		
<b>SAN ANGELO DISTRICT</b>					
CROCKETT	SH 163 412-3 STP 2000(378)R	MP 0.711	MP 11.714	11.003 MI	55 MPH
<b>WICHITA FALLS DISTRICT</b>					
CLAY	US 287 224-1 NH 2000(247)	MP 15.946	MP 23.174	7.228 MI	55 MPH
<b>YOAKUM DISTRICT</b>					
MATAGORDA	SH 60 241-4 C 241-4-16	MP 23.842	MP 24.781	0.939 MI	60 MPH
MATAGORDA	SH 60 241-5 C 241-4-16	MP 24.781	MP 30.959	6.178 MI	60 MPH

**REGULAR SPEED ZONES**

COUNTY (City)	HIGHWAY CONTROL-SECTION	LIMITS		LENGTH (MILES)	SPEED (MILES PER HOUR)
		RM-REFERENCE MARKER			
		ST-STATION			
		MP-MILEPOST/MILEPOINT			
		BEGIN	END		
<b>ABILENE DISTRICT</b>					
HASKELL	FM 600 985-2	MP 7.883	MP 8.991	1.108	55
HASKELL	FM 600 985-2	MP 8.083	MP 8.363	0.280	35 (School Zone)
<b>BEAUMONT DISTRICT</b>					
TYLER	FM 1013 1237-1	MP 0.000	MP 0.346	0.346	40
TYLER	FM 1013 1237-1	MP 0.346	MP 0.607	0.261	45
TYLER	FM 1013 1237-1	MP 0.607	MP 13.306	12.699	55
TYLER	FM 1013 1237-1	MP 13.306	MP 18.556	5.250	60
<b>CHILDRESS DISTRICT</b>					
FOARD	SH 6 98-2	MP 6.642	MP 6.897	0.255	55
FOARD	SH 6 98-3	MP 0.770	MP 1.149	0.435	55
<b>DALLAS DISTRICT</b>					
COLLIN	BS 78D 280-3	MP 20.500	MP 20.700	0.200	35
COLLIN	BS 78D 280-3	MP 20.700	MP 21.461	0.761	45
COLLIN	BS 78D 280-3	MP 22.356	MP 23.116	0.760	45
NAVARRO	FM 2555 2682-1	MP 2.510	MP 3.841	1.331	55
<b>FORT WORTH DISTRICT</b>					
JOHNSON	SH 171 365-3	MP 7.484	MP 8.507	1.023	55

COUNTY (City)	HIGHWAY CONTROL-SECTION	LIMITS		LENGTH (MILES)	SPEED (MILES PER HOUR)
		RM-REFERENCE MARKER			
		ST-STATION			
		MP-MILEPOST/MILEPOINT			
		BEGIN	END		
<b>FORT WORTH DISTRICT</b>					
JOHNSON	SH 171 365-3	MP 7.684	MP 8.012	0.328	35 (School Zone)
TARRANT	FM 1187 WB 1330-2	MP 27.655	MP 28.110	0.455	55
TARRANT	FM 1187 WB 1330-2	MP 28.110	MP 29.005	0.895	50
<b>HOUSTON DISTRICT</b>					
BRAZORIA	FM 1301 1412-2	MP 0.000	MP 1.880	1.880	65
BRAZORIA	FM 1301 1412-2	MP 10.516	MP 11.000	0.484	60
FORT BEND	FM 361 838-3	MP 0.000	MP 2.789	2.789	55
FORT BEND	FM 361 838-3	MP 3.450	MP 7.200	3.750	60
HARRIS	FM 1736 1687-2	MP 15.493	MP 16.460	0.967	60
HARRIS	FM 2920 2941-1	MP 0.490	MP 0.690	0.200	50
HARRIS	FM 2920 2941-1	MP 0.690	MP 1.981	1.291	55
HARRIS	FM 2920 2941-1	MP 1.981	MP 11.400	9.419	60
HARRIS	FM 2920 2941-1	MP 11.400	MP 17.800	6.400	55
HARRIS	FM 2920 2941-1	MP 11.633	MP 11.833	0.200	35 (School Zone)
HARRIS	FM 2920 2941-1	MP 17.800	MP 18.000	0.200	45
HARRIS	FM 2920 2941-2	MP 9.364	MP 9.650	0.286	55
HARRIS	FM 2920 2941-2	MP 9.650	MP 11.853	2.203	65

COUNTY (City)	HIGHWAY CONTROL-SECTION	LIMITS		LENGTH (MILES)	SPEED (MILES PER HOUR)
		RM-REFERENCE MARKER ST-STATION MP-MILEPOST/MILEPOINT			
		BEGIN	END		
<b>HOUSTON DISTRICT</b>					
HARRIS	FM 2920 2941-2	MP 11.853	MP 12.800	0.947	55
HARRIS	FM 2920 2941-2	MP 12.800	MP 15.650	2.850	65
HARRIS	FM 2920 2941-2	MP 15.650	MP 19.100	3.450	55
HARRIS	FM 2920 2941-2	MP 19.100	MP 19.350	0.250	50
HARRIS	FM 2920 2941-2	MP 19.350	MP 19.714	0.364	35
HARRIS (Houston)	SP 527 27-15	MP 0.822	MP 1.022	0.200	45
HARRIS (Houston)	SP 527 27-15	MP 1.022	MP 1.685	0.663	55
MONTGOMERY	SP 149 720-5	MP 0.000	MP 1.390	1.390	55
WALLER	FM 1736 1687-1	MP 0.000	MP 7.637	7.637	60
WALLER	FM 1736 1687-1	MP 7.637	MP 8.037	0.400	55
WALLER	FM 1736 1687-2	MP 8.037	MP 8.237	0.200	55
WALLER	FM 1736 1687-2	MP 8.237	MP 15.493	7.256	60
WALLER	FM 1736 1687-2	MP 16.460	MP 17.172	0.712	60
<b>LAREDO DISTRICT</b>					
DUVAL	SH 339 623-1	MP 9.941	MP 25.882	15.941	65
<b>LUFKIN DISTRICT</b>					
ANGELINA (Homer, uninc.)	US 69 200-1	MP 5.000	MP 7.500	2.500	60
NACOGDOCHES	US 59 175-6	MP 0.560	MP 0.860	0.300	55



COUNTY (City)	HIGHWAY CONTROL-SECTION	LIMITS		LENGTH (MILES)	SPEED (MILES PER HOUR)
		RM-REFERENCE MARKER ST-STATION MP-MILEPOST/MILEPOINT			
		BEGIN	END		
<b>LUFKIN DISTRICT</b>					
NACOGDOCHES	US 59 175-6	MP 2.710	MP 3.010	0.300	55
<b>PARIS DISTRICT</b>					
GRAYSON	FM 120 202-8	MP 0.000	MP 2.971	2.971	60
GRAYSON	FM 120 728-1	MP 2.020	MP 2.499	0.479	60
GRAYSON	FM 120 728-2	MP 1.804	MP 2.216	0.412	55
GRAYSON	FM 120 728-2	MP 2.216	MP 8.363	6.147	60
<b>SAN ANTONIO DISTRICT</b>					
ATASCOSA (Leming, uninc.)	US 281 73-3	MP 4.730	MP 5.006	0.276	35 (School Zone)
BANDERA	SH 173 421-7	MP 1.635	MP 2.032	0.397	35 (School Zone)
BANDERA	FM 1283 1730-1	MP 5.819	MP 6.742	0.923	55
BANDERA	FM 1283 1730-1	MP 6.127	MP 6.422	0.295	35 (School Zone)
BEXAR (San Antonio)	US 90 24-8	MP 0.000	MP 9.060	9.060	65
BEXAR (San Antonio)	US 281 253-4	MP 5.120	MP 8.928	3.808	60
BEXAR (San Antonio)	US 281 253-4	MP 8.928	MP 13.667	4.739	65
BEXAR (San Antonio)	US 281 73-8	MP 17.984	MP 21.000	3.016	65
KENDALL (Kendalia, uninc.)	FM 3351 3212-3	MP 0.000	MP 0.300	0.300	45
KENDALL	FM 3351 3212-3	MP 0.300	MP 11.444	11.144	60
KENDALL (Bergheim, uninc.)	FM 3351 3212-3	MP 11.444	MP 11.744	0.300	45

COUNTY (City)	HIGHWAY CONTROL-SECTION	LIMITS		LENGTH (MILES)	SPEED (MILES PER HOUR)
		RM-REFERENCE MARKER			
		ST-STATION			
		MP-MILEPOST/MILEPOINT			
		BEGIN	END		
<b>TYLER DISTRICT</b>					
GREGG	FM 2767 424-8	MP 0.000	MP 1.043	1.043	60
SMITH	SH 57 3618-1	MP 0.000	MP 0.721	0.721	55
SMITH	FM 2767 424-7	MP 0.128	MP 0.250	0.122	55
SMITH	FM 2767 424-7	MP 0.250	MP 7.883	7.633	60
SMITH	FM 2767 424-7	MP 7.883	MP 8.583	0.700	55
SMITH	FM 2767 424-7	MP 8.083	MP 8.383	0.300	35 (School Zone)
SMITH	FM 2767 424-7	MP 8.583	MP 17.353	8.770	60
<b>WACO DISTRICT</b>					
McLENNAN	FM 185 1969-2	MP 0.000	MP 1.322	1.322	60

**REGULAR SPEED ZONES**

County (City)	Highway Control Section	BEGIN	END	Length (Miles)	Speed (Miles Per Hour)
		Limits MP-Milepoint			
<b><i>San Antonio District</i></b>					
Comal (Bulverde)	US 281 253-3	MP 14.278	MP 25.989	1.768	65
Comal	US 281 253-3	MP 25.989	MP 26.367	0.378	65
Comal (Bulverde)	US 281 253-3	MP 26.367	MP 26.878	0.511	65
Comal	US 281 253-3	MP 26.878	MP 27.506	0.628	65
Comal (Bulverde)	US 281 253-3	MP 27.506	MP 29.234	1.728	65
Comal	US 281 253-3	MP 29.234	MP 30.621	1.387	65
<b><i>Waco District</i></b>					
Coryell	US 84 55-4	MP 6.630	MP 6.830	0.200	60

EXHIBIT "B"

31-May-01

**REGULAR SPEED ZONES**

County (City)	Highway Control Section	Limits MP-Milepoint	Length (Miles)	Speed (Miles Per Hour)
		BEGIN                      END		
<i>Waco District</i> Coryell	US 84 55-5	MP 26.817                      MP 27.017	0.200	55

2920

**ORDINANCE NO. 96-06**

**AN ORDINANCE OF THE CITY OF TOMBALL, TEXAS, ALTERING THE PRIMA FACIE SPEED LIMITS ESTABLISHED FOR VEHICLES UNDER THE PROVISIONS OF ARTICLE 6701D, VERNON'S TEXAS CIVIL STATUTES, UPON THE BASIS OF AN ENGINEERING AND TRAFFIC INVESTIGATION, UPON CERTAIN STREETS AND HIGHWAYS, OF PARTS THEREOF, WITHIN THE CORPORATE LIMITS OF THE CITY OF TOMBALL, AS SET OUT IN THIS ORDINANCE; AND PROVIDING A PENALTY OF A FINE NOT TO EXCEED \$200 FOR THE VIOLATION OF THIS ORDINANCE; FINDING THAT THE MEETINGS AT WHICH THIS ORDINANCE IS CONSIDERED ARE OPEN TO THE PUBLIC; PROVIDING FOR SEVERABILITY AND THE REPEAL OF CONFLICTING ORDINANCES; AND PROVIDING OTHER DETAILS RELATING TO THE PASSAGE OF THIS ORDINANCE.**

\* \* \* \* \*

WHEREAS, Article 6701D, Vernon's Texas Civil Statutes, provides that whenever the governing body of the City shall determine upon the basis of an engineering and traffic investigation that any prima facie speed therein set forth is greater or less than is reasonable or safe under the conditions found to exist at any intersection or other place or upon any part of a street or highway within the City, taking into consideration the width and condition of the pavement and other circumstances on such portion of said street or highway, as well as the usual traffic thereon, said governing body may determine and declare a reasonable and safe prima facie speed limit thereat or thereon by the passage of an Ordinance, which shall be effective when appropriate signs giving notice thereof are erected at such intersection or other place or part of the street or highway;

NOW, THEREFORE, BE IT ORDAINED BY THE CITY COUNCIL OF THE CITY OF TOMBALL:

Section 1. Upon the basis of an engineering and traffic investigation heretofore made as authorized by the provisions of Article 6701D, Vernon's Texas Civil Statutes, the following prima facie speed limits hereafter indicated for vehicles are hereby determined and declared to be reasonable and safe; and such speed limits are hereby fixed at the rate of speed indicated for vehicles traveling upon the names streets and highways, or parts thereof, described as follows:

- (A) Along FM 2920, a school speed zone from Howard Street to 1,302.0 feet east of Howard Street, a distance of approximately 0.250 miles, 30 MPH when flashing.

Section 2. Any person violating any of the provisions of this ordinance shall be deemed guilty of a misdemeanor and upon conviction thereof shall be fined in any sum not more than Two Hundred Dollars (\$200).

FIRST READING:

READ, PASSED, AND APPROVED AS SET OUT BELOW AT THE MEETING OF THE CITY COUNCIL OF THE CITY OF TOMBALL, HELD ON THE 18TH DAY OF MARCH, 1996.

COUNCILMAN FORD	<u>AYE</u>
COUNCILMAN WILEY	<u>AYE</u>
COUNCILMAN MATHESON	<u>AYE</u>
COUNCILMAN WOOD	<u>AYE</u>
COUNCILMAN OLDHAM	<u>AYE</u>

SECOND READING:

READ, PASSED, AND APPROVED AS SET OUT BELOW AT THE MEETING OF THE CITY COUNCIL OF THE CITY OF TOMBALL, HELD ON THE 1ST DAY OF APRIL, 1996.

COUNCILMAN FORD	<u>AYE</u>
COUNCILMAN WILEY	<u>AYE</u>
COUNCILMAN MATHESON	<u>ABSENT</u>
COUNCILMAN WOOD	<u>AYE</u>
COUNCILMAN OLDHAM	<u>AYE</u>

\_\_\_\_\_  
H. G. HARRINGTON, MAYOR  
City of Tomball

ATTEST:

\_\_\_\_\_  
MARY REAGAN, City Secretary  
City of Tomball

ORDINANCE NO. 85-19

AN ORDINANCE OF THE CITY OF TOMBALL, TEXAS, ALTERING THE PRIMA FACIE SPEED LIMITS ESTABLISHED FOR VEHICLES UNDER THE PROVISIONS OF ARTICLE 6701D, VERNON'S TEXAS CIVIL STATUTES, UPON THE BASIS OF AN ENGINEERING AND TRAFFIC INVESTIGATION, UPON CERTAIN STREETS AND HIGHWAYS, OR PARTS THEREOF, WITHIN THE CORPORATE LIMITS OF THE CITY OF TOMBALL, AS SET OUT IN THIS ORDINANCE; AND PROVIDING A PENALTY OF A FINE NOT TO EXCEED \$200 FOR THE VIOLATION OF THIS ORDINANCE.

WHEREAS, Article 6701D, Vernon's Civil Statutes, provides that whenever the governing body of the City shall determine upon the basis of an engineering and traffic investigation that any prima facie speed therein set forth is greater or less than is reasonable or safe under the conditions found to exist at any intersection or other place or upon any part of a street or highway within the City, taking into consideration the width and condition of the pavement and other circumstances on such portion of said street or highway, as well as the usual traffic thereon, said governing body may determine and declare a reasonable and safe prima facie speed limit thereat or thereon by the passage of an ordinance, which shall be effective when appropriate signs giving notice thereof are erected at such intersection or other place or part of the street or highway, now, therefore,

BE IT ORDAINED BY THE CITY COUNCIL OF THE CITY OF TOMBALL, TEXAS:

Section 1. Upon the basis of an engineering and traffic investigation heretofore made as authorized by the provisions of Article 6701D, Vernon's Texas Civil Statutes, the following prima facie speed limits hereafter indicated for vehicles are hereby determined and declared to be reasonable and safe; and such speed limits are hereby fixed at the rate of speed indicated for vehicles traveling upon the named streets and highways, or parts thereof, described as follows:


- a. Along FM 149 from Tomball north city limit to a point 881 feet north of Letz Road, a distance of approximately 0.500 mile, 55 MPH;
- b. Along FM 149 from a point 881 feet north of Letz Road to a point 80 feet north of Brown Road, a distance of approximately 0.500 mile, 50 MPH;
- c. Along FM 149 from a point 200 feet south of Rudel Street south a distance of approximately 0.542 mile, 40 MPH;
- d. Along FM 2920 from FM 149 to a point 32 feet west of Peach Street, a distance of approximately 1.380 miles, 30 MPH;
- e. Along FM 2920 from a point 32 feet west of Peach Street to a point 100 feet east of Chestnut Street, a distance of approximately 0.200 mile, 35 MPH;
- f. Along FM 2920 from a point 100 feet east of Chestnut Street a point 222 feet east of Timkin Road, a distance of approximately 0.633 miles, 45 MPH;
- g. Along FM 2920 from a point 222 feet east of Timkin Road to the east city limits of Tomball, a distance of approximately 0.300 mile, 50 MPH;

h. Along FM 2920 from a point 300 feet west of Holderrieth Road to a point 132 feet west of Poplar Street, a distance of approximately 0.275 mile, a school speed zone 20 MPH when flashing.

Section 2. Any person violating any of the provisions of this ordinance shall be deemed guilty of a misdemeanor and upon conviction thereof shall be fined in any sum not more than Two Hundred Dollars (\$200).

READ, PASSED AND APPROVED BY 4 VOTES IN FAVOR OF THIS ORDINANCE, AND 0 VOTES AGAINST THIS ORDINANCE, AT A REGULAR MEETING OF THE CITY COUNCIL OF THE CITY OF TOMBALL, TEXAS, HELD ON THE 6th DAY OF JANUARY, 1986.


COUNCILMAN LANGE	<u>Aye</u>
COUNCILMAN MATHESON	<u>Aye</u>
COUNCILMAN PLAGENS	<u>Absent</u>
COUNCILMAN SELF	<u>Aye</u>
COUNCILMAN PACE	<u>Aye</u>

  
LEE TIPTON, Mayor  
City of Tomball

ATTEST:

  
KATHY E. MORGAN, City Secretary  
City of Tomball

APPROVED AS TO FORM AND LEGALITY:

  
GEORGE W. COVINGTON  
for Klein, Havlick & Covington  
City Attorneys  
City of Tomball

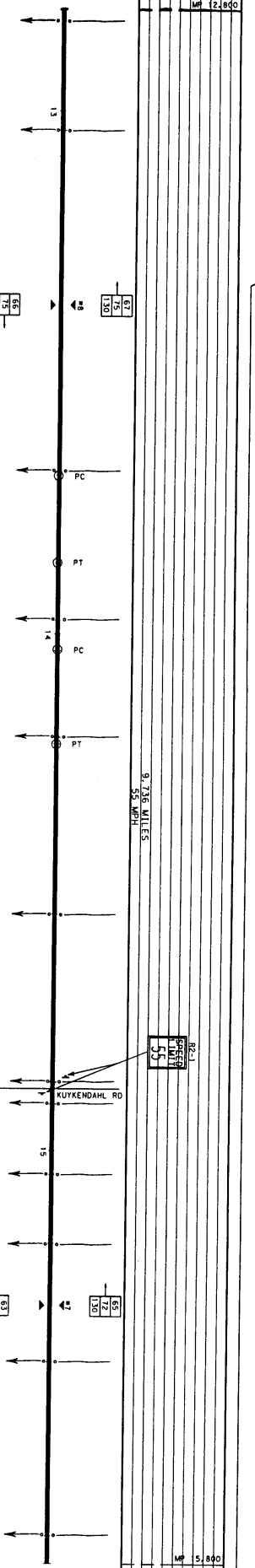








SECTION ONE	SECTION TWO	SECTION THREE	SECTION FOUR
STATIONING	STATIONING	STATIONING	STATIONING
DATE	DATE	DATE	DATE
PROJECT	PROJECT	PROJECT	PROJECT

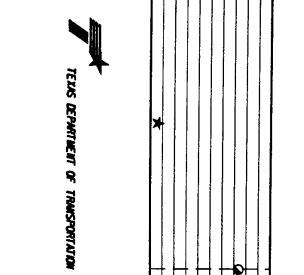


SECTION ONE	SECTION TWO	SECTION THREE	SECTION FOUR
STATIONING	STATIONING	STATIONING	STATIONING
DATE	DATE	DATE	DATE
PROJECT	PROJECT	PROJECT	PROJECT

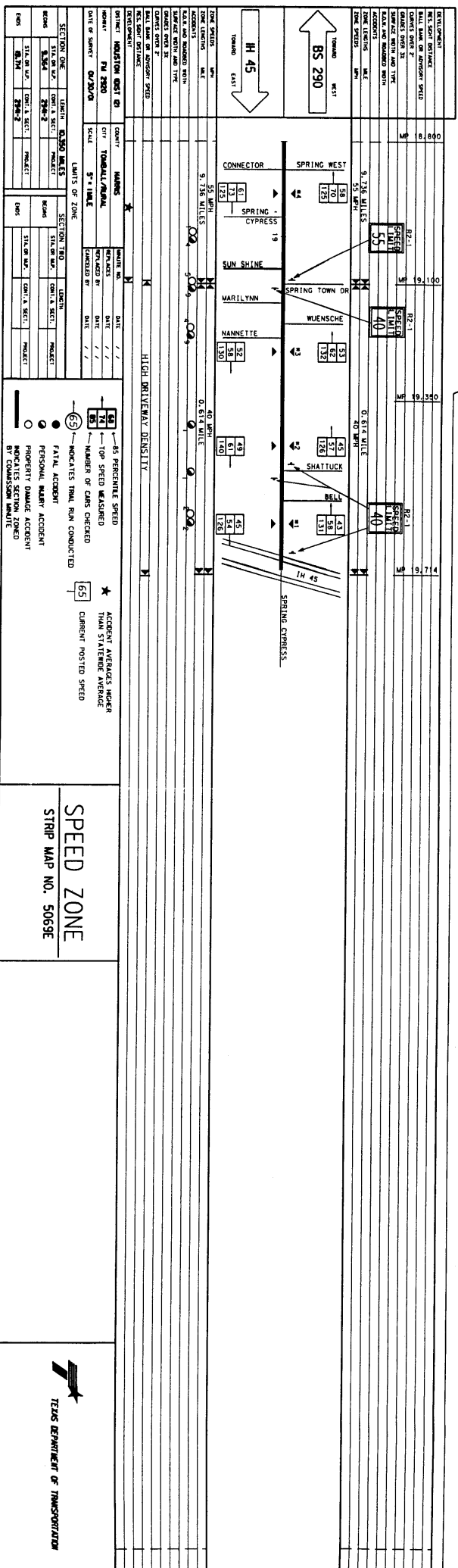
85 PERCENTILE SPEED  
 TOP SPEED MEASURED  
 NUMBER OF CARS CHECKED  
 INDICATES TRAIL RUN CONDUCTED  
 FATAL ACCIDENT  
 PERSONAL INJURY ACCIDENT  
 PROPERTY DAMAGE ACCIDENT  
 INDICATES SECTION ZONED BY COMMISSION MANATE

ACCIDENT AVERAGE HIGHER THAN STATEWIDE AVERAGE  
 CURRENT POSTED SPEED  
 55

RURAL RESIDENTIAL  
 55 MPH  
 9.736 MILES  
 SPEED ZONE  
 STRIP MAP NO. 5069C







SECTION ONE	SECTION TWO	SECTION THREE	SECTION FOUR
STA. OR MAP	STA. OR MAP	STA. OR MAP	STA. OR MAP
CON'T. A. SECT.	CON'T. A. SECT.	CON'T. A. SECT.	CON'T. A. SECT.
PROJECT	PROJECT	PROJECT	PROJECT

SECTION ONE	SECTION TWO	SECTION THREE	SECTION FOUR
STA. OR MAP	STA. OR MAP	STA. OR MAP	STA. OR MAP
CON'T. A. SECT.	CON'T. A. SECT.	CON'T. A. SECT.	CON'T. A. SECT.
PROJECT	PROJECT	PROJECT	PROJECT

**SPEED ZONE**  
STRIP MAP NO. 5069E

TEXAS DEPARTMENT OF TRANSPORTATION

Rm 2920

Part III

# RADAR MOTOR VEHICLE SPEED

Field Tally Sheet

Date: 11-12-07 County: KARLES Hwy: FM 2920 Location: #1

Time: (from) 13:00 (to) 14:00 Weather: CLEAR

Surface Type: ASPHALT Surface Condition:  Wet or  Dry /  Smooth or  Rough

M.P.H.	AUTOMOBILES		AUTOMOBILES		TRUCKS & BUSES		M.P.H.
	Direction:	Cumulative Total	Direction:	Cumulative Total	Direction:	Direction:	
>75							>75
74							74
73							73
72							72
71							71
70							70
69							69
68							68
67							67
66							66
65							65
64							64
63							63
62							62
61							61
60							60
59							59
58							58
57							57
56							56
55							55
54							54
53							53
52							52
51							51
50							50
49							49
48							48
47							47
46							46
45							45
44							44
43							43
42							42
41							41
40							40
39							39
38							38
37							37
36							36
35							35
34							34
33							33
32							32
31							31
<30							<30
Total Automobiles:		125	Total Automobiles:		125		
85th Percentile Automobile:		108	85th Percentile Automobile:		108		
85th Percentile Speed (m.p.h.):		35	85th Percentile Speed (m.p.h.):		35		

Recorder: \_\_\_\_\_



# RADAR MOTOR VEHICLE SPEED

## Field Tally Sheet

Date: 11-12-07 County: HARRIS Hwy: FM 2920 Location: # 2

Time: (from) 11:00 (to) 12:00 Weather: CLEAR

Surface Type: ASPHALT Surface Condition:  Wet or  Dry /  Smooth or  Rough

M.P.H.	AUTOMOBILES		Cumulative Total	AUTOMOBILES		Cumulative Total	TRUCKS & BUSES		M.P.H.
	Direction:			Direction:			Direction:	Direction:	
30	<u>E 1st 45</u>			<u>W 5th 209</u>					>75
>75									74
74									73
73									72
72									71
71									70
70									69
69									68
68									67
67									66
66									65
65									64
64									63
63									62
62									61
61									60
60									59
59									58
58									57
57									56
56									55
55									54
54									53
53									52
52									51
51									50
50									49
49									48
48									47
47									46
46									45
45									44
44									43
43									42
42									41
41									40
40									39
39									38
38			125			126			37
37			121			124			36
36			117			120			35
35			113			117			34
34			96			98			33
33			85			83			32
32			77			75			31
31			54			57			<30
<30			98			90			
Total Automobiles:			125	Total Automobiles:			126		
85th Percentile Automobile:			96	85th Percentile Automobile:			98		
85th Percentile Speed (m.p.h.):			34	85th Percentile Speed (m.p.h.):			34		

Recorder

# RADAR MOTOR VEHICLE SPEED

Field Tally Sheet

Date: 11-12-07 County: HARRIS Hwy: FM 2920 Location: #3

Time: (from) 10:00 (to) 11:00 Weather: CLEAR

Surface Type: ASPHALT Surface Condition:  Wet or  Dry /  Smooth or  Rough

M.P.H.	AUTOMOBILES		Cumulative Total	AUTOMOBILES		Cumulative Total	TRUCKS & BUSES		M.P.H.
	Direction:			Direction:			Direction:	Direction:	
30	E ↑ JH-45			W ↓ SH-249					>75
>75									74
74									73
73									72
72									71
71									70
70									69
69									68
68									67
67									66
66									65
65									64
64									63
63									62
62									61
61									60
60									59
59									58
58									57
57									56
56									55
55									54
54									53
53									52
52									51
51									50
50									49
49									48
48									47
47									46
46									45
45									44
44									43
43									42
42									41
41									40
40									39
39									38
38			125			125			37
37			120			119			36
36			117			115			35
35			106			103			34
34			83			83			33
33			77			69			32
32			65			52			31
31			48			35			<30
<30			15			32			
Total Automobiles:			125	Total Automobiles:			125		
85th Percentile Automobile:			102	85th Percentile Automobile:			103		
85th Percentile Speed (m.p.h.):			35	85th Percentile Speed (m.p.h.):			35		

Recorder: \_\_\_\_\_

**RADAR MOTOR VEHICLE SPEED**  
Field Tally Sheet

Date: 11-2-01 County: HARRIS Hwy: FM 2920 Location: #4  
 Time: (from) 9:00 (to) 10:00 Weather: Clear  
 Surface Type: ASPHALT  
 Surface Condition:  Wet or  Dry /  Smooth or  Rough

M.P.H.	AUTOMOBILES		Cumulative Total	TRUCKS & BUSES		Cumulative Total
	Direction:	Total		Direction:	Total	
>75						
74						
73						
72						
71						
70						
69						
68						
67						
66						
65						
64						
63						
62						
61						
60						
59						
58						
57						
56						
55						
54						
53						
52						
51						
50						
49	125	125				
48	121	246				
47	115	361				
46	118	479				
45	100	579				
44	92	671				
43	87	758				
42	73	831				
41	70	901				
40	67	968				
39	49	1017				
38	45	1062				
37	28	1090				
36	20	1110				
35	11	1121				
34	3	1124				
33		1124				
32		1124				
31		1124				
<30		1124				

Total Automobiles: 125  
 85th Percentile Automobiles: 100  
 85th Percentile Speed (m.p.h.): 44

Total Automobiles: 125  
 85th Percentile Automobiles: 97  
 85th Percentile Speed (m.p.h.): 44

Recorder



**RADAR MOTOR VEHICLE SPEED**  
Field Tally Sheet

Date: 4/17/08 County: HARRIS Hwy: FM2920 Location: # 6 (West of Kourville - Huffsmith)  
Time: (from) 12:10 (to) 13:40 Weather: Sunny  
Surface Type: Asphalt Surface Condition:  Wet or  Dry /  Smooth or  Rough

M.P.H.	AUTOMOBILES		Cumulative Total	AUTOMOBILES		Cumulative Total	TRUCKS & BUSES		M.P.H.
	Direction: <u>E</u>			Direction: <u>W</u>			Direction:	Direction:	
>75									>75
74									74
73									73
72									72
71									71
70									70
69									69
68									68
67									67
66									66
65									65
64									64
63									63
62						136			62
61						135			61
60						134			60
59						133			59
58						132			58
57			132			130			57
56						128			56
55						126			55
54			131			124			54
53			124			120			53
52			120			117			52
51			108			106			51
50			98			104			50
49			76			96			49
48			56			86			48
47			41			80			47
46			36			68			46
45			26			60			45
44			20			50			44
43			16			38			43
42			13			20			42
41			12			8			41
40			6			6			40
39			4			4			39
38			3						38
37			2						37
36									36
35									35
34									34
33									33
32									32
31									31
<30									<30

Total Automobiles: 132 Total Automobiles: 136  
85th Percentile Automobile: 112 85th Percentile Automobile: 116  
85th Percentile Speed (m.p.h.): 53 85th Percentile Speed (m.p.h.): 53

Recorder: \_\_\_\_\_

*[Handwritten Signature]*

# RADAR MOTOR VEHICLE SPEED

## Field Tally Sheet

Date: 4/18/08 County: HARRIS Hwy: FM 2920 Location: # 7 (East of Kourville)  
 Time: (from) 9:30 (to) 11:10 Weather: Cloudy  
 Surface Type: Asphalt Surface Condition:  Wet or  Dry /  Smooth or  Rough

M.P.H.	AUTOMOBILES		Cumulative Total	AUTOMOBILES		Cumulative Total	TRUCKS & BUSES		M.P.H.
	Direction:			Direction:			Direction:	Direction:	
>75	(55) ← W			(55) → E					>75
74									74
73									73
72									72
71									71
70									70
69									69
68									68
67									67
66									66
65									65
64						126			64
63						124			63
62						120			62
61			131			118			61
60			122			109			60
59			127			108			59
58			124			102			58
57			121			100			57
56			115			95			56
55			109			80			55
54			103			70			54
53			93			60			53
52			85			54			52
51			75			51			51
50			65			34			50
49			51			30			49
48			28			24			48
47			20			20			47
46			13			14			46
45			12			6			45
44			10						44
43			9			5			43
42			4						42
41			2			4			41
40						2			40
39									39
38									38
37						2			37
36						1			36
35									35
34									34
33									33
32									32
31									31
<30									<30

Total Automobiles: <u>131</u> 85th Percentile Automobile: <u>111</u> 85th Percentile Speed (m.p.h.): <u>56</u>	Total Automobiles: <u>126</u> 85th Percentile Automobile: <u>107</u> 85th Percentile Speed (m.p.h.): <u>59</u>
--	--

Recorder: *[Signature]*



# RADAR MOTOR VEHICLE SPEED

## Field Tally Sheet

Date: 4/18/03 County: Harris Hwy: FM 2920 Location: #8 (Plan Entering area)  
 Time: (from) 11:30 (to) 13:20 Weather: Cloudy  
 Surface Type: Asphalt Surface Condition:  Wet or  Dry /  Smooth or  Rough

M.P.H.	AUTOMOBILES		Cumulative Total	AUTOMOBILES		Cumulative Total	TRUCKS & BUSES		M.P.H.
	Direction:			Direction:			Direction:	Direction:	
>75	(53) ← W		(53)	→ E					>75
74									74
73									73
72									72
71									71
70						120			70
69						129			69
68						128			68
67						126			67
66			120			125			66
65						122			65
64			129			123			64
63						119			63
62			128			118			62
61			127			116			61
60			126			114			60
59			120			108			59
58			114			102			58
57			106			94			57
56			104			86			56
55			96			72			55
54			88			56			54
53			80			38			53
52			74			34			52
51			61			30			51
50			52			22			50
49			39			23			49
48			28			14			48
47			15			8			47
46			10			6			46
45			2			3			45
44			8			2			44
43			6			1			43
42			4						42
41			2						41
40			1						40
39									39
38									38
37									37
36									36
35									35
34									34
33									33
32									32
31									31
<30									<30

Total Automobiles:	130	Total Automobiles:	130
85th Percentile Automobile:	111	85th Percentile Automobile:	111
85th Percentile Speed (m.p.h.):	58	85th Percentile Speed (m.p.h.):	60

Recorder: *[Signature]*

**RADAR MOTOR VEHICLE SPEED**  
 Field Tally Sheet

Date: 4/21/08 County: HARRIS Hwy: FM 2920 Location: # 9 (Commercial Rd)

Time: (from) 9:30 (to) 11:00 Weather: cloudy

Surface Type: Asphalt Surface Condition:  Wet or  Dry /  Smooth or  Rough

M.P.H.	AUTOMOBILES		Cumulative Total	AUTOMOBILES		Cumulative Total	TRUCKS & BUSES		M.P.H.
	Direction: <u>W</u>			Direction: <u>E</u>			Direction:	Direction:	
>75									>75
74									74
73									73
72									72
71									71
70						130			70
69									69
68									68
67									67
66						129			66
65			140			128			65
64						127			64
63			139			123			63
62			138			119			62
61			132			117			61
60			126			114			60
59			121			106			59
58			116			101			58
57			112			87			57
56			98			75			56
55			88			65			55
54			82			57			54
53			68			45			53
52			58			35			52
51			50			31			51
50			33			21			50
49			22			17			49
48			16			15			48
47			14			11			47
46			12			9			46
45			9			8			45
44			8			7			44
43			6			7			43
42			4			4			42
41			2			3			41
40			1			2			40
39						1			39
38									38
37									37
36									36
35									35
34									34
33									33
32									32
31									31
<30									<30

Total Automobiles:	<u>140</u>	Total Automobiles:	<u>130</u>
85th Percentile Automobile:	<u>119</u>	85th Percentile Automobile:	<u>111</u>
85th Percentile Speed (m.p.h.):	<u>59</u>	85th Percentile Speed (m.p.h.):	<u>60</u>

*[Handwritten signature]*



# RADAR MOTOR VEHICLE SPEED

## Field Tally Sheet

Date: 4/21/08 County: HARRIS Hwy: FM 2920 Location: # 10 (Willow Creek Cemetery Rd)

Time: (from) 10:20 (to) 12:00 Weather: cloudy

Surface Type: Asphalt Surface Condition:  Wet or  Dry /  Smooth or  Rough

M.P.H.	AUTOMOBILES		Cumulative Total	AUTOMOBILES		Cumulative Total	TRUCKS & BUSES		M.P.H.
	Direction: <u>→</u>			Direction: <u>← W</u>			Direction:	Direction:	
>75									>75
74									74
73									73
72									72
71									71
70									70
69									69
68									68
67									67
66									66
65			132						65
64			131			130			64
63			130			129			63
62			129			126			62
61			124			121			61
60			119			120			60
59			116			112			59
58			108			106			58
57			100			100			57
56			98			95			56
55			90			92			55
54			74			84			54
53			58			74			53
52			46			66			52
51			36			56			51
50			30			43			50
49			21			36			49
48			18			34			48
47			14			24			47
46			10			16			46
45			6			12			45
44			3			6			44
43						3			43
42						2			42
41			2						41
40			1						40
39									39
38									38
37									37
36									36
35									35
34									34
33									33
32									32
31									31
<30									<30

Total Automobiles:	132	Total Automobiles:	130
85th Percentile Automobile:	112	85th Percentile Automobile:	111
85th Percentile Speed (m.p.h.):	59	85th Percentile Speed (m.p.h.):	58

*[Handwritten signature]*

**RADAR MOTOR VEHICLE SPEED**  
Field Tally Sheet

Date: 1/8/07 County: HARRIS Hwy: FM 2920 Location: # 11

Time: (from) 13:30 (to) 14:30 Weather: CLEAR

Surface Type: ASPHALT Surface Condition: Wet or Dry / Smooth or Rough

M.P.H.	AUTOMOBILES		AUTOMOBILES		TRUCKS & BUSES		M.P.H.
	Direction:	Cumulative Total	Direction:	Cumulative Total	Direction:	Direction:	
>75							>75
74							74
73							73
72							72
71							71
70							70
69							69
68							68
67							67
66							66
65							65
64							64
63							63
62		127		125			62
61							61
60		125		122			60
59		18					59
58		116		117			58
57		105		107			57
56		100		100			56
55		92		92			55
54		68		68			54
53		62		61			53
52		60		57			52
51		48		44			51
50		44		42			50
49		28					49
48		25		24			48
47		16		16			47
46		11		11			46
45		5		7			45
44							44
43							43
42							42
41							41
40							40
39							39
38							38
37							37
36							36
35							35
34							34
33							33
32							32
31							31
<30							<30

Total Automobiles:	127	Total Automobiles:	125
85th Percentile Automobile:	105	85th Percentile Automobile:	107
85th Percentile Speed (m.p.h.):	57	85th Percentile Speed (m.p.h.):	57

*Fee*

# RADAR MOTOR VEHICLE SPEED Field Tally Sheet

Date: 11-8-07 County: Harris Hwy: FM 2920 Location: # 12

Time: (from) 12:30 (to) 13:30 Weather: CLEAR

Surface Type: ASPHALT Surface Condition: Wet or Dry / Smooth or Rough

M.P.H.	AUTOMOBILES		AUTOMOBILES		TRUCKS & BUSES		M.P.H.
	Direction:	Cumulative Total	Direction:	Cumulative Total	Direction:	Direction:	
>75							>75
74							74
73							73
72							72
71							71
70							70
69							69
68							68
67							67
66							66
65							65
64							64
63							63
62		125					62
61							61
60		123		125			60
59							59
58		117		121			58
57		106		109			57
56		61		103			56
55		98		99			55
54		76		76			54
53		65		69			53
52		63		66			52
51		48					51
50		45		50			50
49		33		33			49
48		31		31			48
47		19		24			47
46		15		12			46
45		9		7			45
44		3					44
43							43
42							42
41							41
40							40
39							39
38							38
37							37
36							36
35							35
34							34
33							33
32							32
31							31
<30							<30

Total Automobiles: <u>125</u>	Total Automobiles: <u>125</u>
85th Percentile Automobile: <u>106</u>	85th Percentile Automobile: <u>103</u>
85th Percentile Speed (m.p.h.): <u>57</u>	85th Percentile Speed (m.p.h.): <u>56</u>

*[Signature]*


# RADAR MOTOR VEHICLE SPEED

Field Tally Sheet

Date: 11-8-07 County: HARRIS Hwy: 10620 Location: #13  
 Time: (from) 10:30 (to) 11:30 Weather: CLEAR  
 Surface Type: ASPHALT Surface Condition:  Wet or  Dry /  Smooth or  Rough

M.P.H.	AUTOMOBILES		AUTOMOBILES		TRUCKS & BUSES		M.P.H.
	Direction:	Cumulative Total	Direction:	Cumulative Total	Direction:	Direction:	
>75							>75
74							74
73							73
72							72
71							71
70							70
69							69
68							68
67							67
66							66
65							65
64				125			64
63	EA IH-45	125	W 5H-249	123			63
62		123		121			62
61		119		117			61
60		118		115			60
59		106		107			59
58		103		105			58
57		87		89			57
56		77		82			56
55		74		80			55
54		56		54			54
53		48		43			53
52		46		39			52
51		29		23			51
50		27		20			50
49				7			49
48		11		6			48
47				2			47
46		9					46
45		5					45
44							44
43							43
42							42
41							41
40							40
39							39
38							38
37							37
36							36
35							35
34							34
33							33
32							32
31							31
<30							<30

Total Automobiles:	125	Total Automobiles:	125
85th Percentile Automobile:	106	85th Percentile Automobile:	105
85th Percentile Speed (m.p.h.):	59	85th Percentile Speed (m.p.h.):	58

Recorder 

# RADAR MOTOR VEHICLE SPEED

Field Tally Sheet

Date: 11-8-07 County: HARRIS Hwy: FM 2920 Location: #14  
 Time: (from) 9:30 (to) 10:30 Weather: CLEAR  
 Surface Type: ASPHALT Surface Condition:  Wet or  Dry /  Smooth or  Rough

M.P.H.	AUTOMOBILES		Cumulative Total	AUTOMOBILES		Cumulative Total	TRUCKS & BUSES		M.P.H.
	Direction:			Direction:			Direction:	Direction:	
>75									>75
74									74
73									73
72									72
71									71
70									70
69									69
68									68
67									67
66									66
65									65
64									64
63									63
62	///		125	///		125			62
61						122			61
60	///		122	///		121			60
59									59
58	///		114	///		114			58
57	///		101	///		103			57
56	///		93	///		96			56
55	///		87	///		93			55
54	///		65	///		72			54
53	///		57	///		64			53
52	///		55	///		61			52
51	///		42						51
50	///		40	///		43			50
49	///		23	///		27			49
48	///		21	///		24			48
47	///		14	///		18			47
46	///		12	///		14			46
45	///		5	///		10			45
44				///		3			44
43									43
42									42
41									41
40									40
39									39
38									38
37									37
36									36
35									35
34									34
33									33
32									32
31									31
<30									<30

Total Automobiles:	125	Total Automobiles:	125
85th Percentile Automobile:	101	85th Percentile Automobile:	103
85th Percentile Speed (m.p.h.):	57	85th Percentile Speed (m.p.h.):	57

Recorder 

# RADAR MOTOR VEHICLE SPEED

Field Tally Sheet

Date: 11-8-07 County: HARRIS Hwy: FM 2920 Location: #15

Time: (from) 8:30 (to) 9:30 Weather: CLEAR

Surface Type: ASPHALT Surface Condition:  Wet or  Dry /  Smooth or  Rough

M.P.H.	AUTOMOBILES		Cumulative Total	AUTOMOBILES		Cumulative Total	TRUCKS & BUSES		M.P.H.
	Direction:			Direction:			Direction:	Direction:	
55	E ↑	IH-45		W ↓	SH-249				
>75									>75
74									74
73									73
72									72
71									71
70									70
69									69
68									68
67									67
66									66
85									85
64									64
63									63
62									62
61									61
60			125						60
59									59
58			123			125			58
57			115			116			57
56			109			109			56
55			103			103			55
54			89			83			54
53			74			76			53
52			71			72			52
51									51
50			58			55			50
49			41			39			49
48			38			36			48
47			30			27			47
46			27			22			46
45			19			19			45
44			7			7			44
43									43
42			4			2			42
41									41
40									40
39									39
38									38
37									37
36									36
35									35
34									34
33									33
32									32
31									31
<30									<30

Total Automobiles:	125	Total Automobiles:	125
85th Percentile Automobile:	103	85th Percentile Automobile:	105
85th Percentile Speed (m.p.h.):	55	85th Percentile Speed (m.p.h.):	55

*[Signature]*  
Recorder



**RADAR MOTOR VEHICLE SPEED**  
Field Tally Sheet

Date: 11/17/07 County: Harris Hwy: 2720 Location: # 16

Time: (from) 10:30 (to) 11:30 Weather: CLEAR

Surface Type: ASPHALT  
Surface Condition:  Wet or  Dry /  Smooth or  Rough

M.P.H.	55	AUTOMOBILES		Cumulative Total	Direction: W 154-249	Cumulative Total	TRUCKS & BUSES		M.P.H.
		Direction: E 171-45					Direction:		

>75									
74									
73									
72									
71									
70									
69									
68									
67									
66									
65									
64									
63									
62									
61									
60									
59									
58		125				125			
57		118				118			
56		118				118			
55		115				115			
54		92				92			
53		91				91			
52		88				88			
51		88				88			
50		78				78			
49		52				52			
48		53				53			
47		31				31			
46		28				28			
45		15				15			
44		12				12			
43		11				11			
42		18				18			
41		9				9			
40		125				125			
39									
38									
37									
36									
35									
34									
33									
32									
31									
<30									

Total Automobiles: 125  
85th Percentile Automobile: 92  
85th Percentile Speed (m.p.h.): 54

Total Automobiles: 125  
85th Percentile Automobile: 95  
85th Percentile Speed (m.p.h.): 54

Recorder: [Signature]

**RADAR MOTOR VEHICLE SPEED**

Field Tally Sheet

Date: 11-9-02 County: HARRIS Hwy: 2920 Location: # 17

Time: (from) 9:30 (to) 10:30

Weather: CLEAR

Surface Type: ASPHALT  
Surface Condition:  Wet or  Dry /  Smooth or  Rough

M.P.H.	55	Direction: E 1st St - 45		Cumulative Total	125	Direction: W 1st St - 249		Cumulative Total	125
		AUTOMOBILES				AUTOMOBILES			
		Direction: TRUCKS & BUSES							

>75									
74									
73									
72									
71									
70									
69									
68									
67									
66									
65									
64									
63									
62									
61									
60									
59									
58									
57									
56									
55									
54									
53									
52									
51									
50									
49									
48									
47									
46									
45									
44									
43									
42									
41									
40									
39									
38									
37									
36									
35									
34									
33									
32									
31									
<30									

Total Automobiles: 125  
85th Percentile Automobile: 104  
85th Percentile Speed (m.p.h.): 57

Total Automobiles: 125  
85th Percentile Automobile: 107  
85th Percentile Speed (m.p.h.): 58

Recorder



**RADAR MOTOR VEHICLE SPEED**

Field Tally Sheet


Date: 11-7-07 County: HARRIS Hwy: FM 2920 Location: #18

Time: (from) 8:30 (to) 9:30 Weather: CLEAR

Surface Type: ASPHALT Surface Condition: Wet or Dry / Smooth or Rough

M.P.H.	AUTOMOBILES		Cumulative Total	AUTOMOBILES		Cumulative Total	TRUCKS & BUSES		M.P.H.
	Direction:			Direction:			Direction:	Direction:	
>75									>75
75									74
74									73
73									72
72									71
71									70
70									69
69									68
68									67
67									66
66									65
65									64
64									63
63									62
62									61
61									60
60			125			125			59
59									58
58			123			121			57
57			116			113			56
56			113			110			55
55			105			106			54
54			88			86			53
53			78			77			52
52			75			77			51
51									50
50			62			63			49
49						48			48
48			47			46			47
47			40			36			46
46			37			32			45
45			30			27			44
44			15			15			43
43			10			8			42
42			7			6			41
41									40
40						2			39
39									38
38									37
37									36
36									35
35									34
34									33
33									32
32									31
31									<30
<30									<30

Total Automobiles:	125	Total Automobiles:	125
85th Percentile Automobile:	105	85th Percentile Automobile:	106
85th Percentile Speed (m.p.h.):	55	85th Percentile Speed (m.p.h.):	55

Recorder 

# RADAR MOTOR VEHICLE SPEED

## Field Tally Sheet

Date: 12-30-09 County: HARRIS Hwy: FM2920 Location: # 19  
 Time: (from) 14:00 (to) 15:00 Weather: CLEAR  
 Surface Type: ASPHALT Surface Condition: Wet or Dry / Smooth or Rough

M.P.H.	AUTOMOBILES		Cumulative Total	AUTOMOBILES		Cumulative Total	TRUCKS & BUSES		M.P.H.
	Direction:			Direction:			Direction:	Direction:	
>75									>75
75									74
74									73
73									72
72									71
71									70
70									69
69									68
68									67
67									66
66									65
65									64
64									63
63									62
62									61
61									60
60									59
59									58
58			119			118			57
57			106			105			56
56			95			94			55
55									54
54			83			82			53
53			82			81			52
52			80			79			51
51			93			92			50
50									49
49									48
48			27			25			47
47			78			77			46
46			14			12			45
45									44
44									43
43									42
42									41
41									40
40									39
39									38
38									37
37									36
36									35
35									34
34									33
33									32
32									31
31									<30

Total Automobiles: <u>125</u>	Total Automobiles: <u>125</u>
85th Percentile Automobile: <u>106</u>	85th Percentile Automobile: <u>106</u>
85th Percentile Speed (m.p.h.): <u>50</u>	85th Percentile Speed (m.p.h.): <u>50</u>

\_\_\_\_\_  
Recorder

# RADAR MOTOR VEHICLE SPEED

Field Tally Sheet

Date: 10/2/94 County: EL PASO Hwy: FM 2920 Location: #20  
 Time: (from) 13:00 (to) 14:00 Weather: CLEAR  
 Surface Type: ASPH/CON Surface Condition: Wet or Dry / Smooth or Rough

M.P.H.	AUTOMOBILES		Cumulative Total	AUTOMOBILES		Cumulative Total	TRUCKS & BUSES		M.P.H.
	Direction:			Direction:			Direction:	Direction:	
>75									>75
74									74
73									73
72									72
71									71
70									70
69									69
68									68
67									67
66									66
65									65
64									64
63									63
62									62
61									61
60									60
59									59
58			125	///		125			58
57			117	///		117			57
56			116	///		116			56
55			113	///		113			55
54		←	97	///		97			54
53			86	///		86			53
52			34	///		34			52
51			68	///		68			51
50			47	///		47			50
49			46	///		46			49
48			30	///		30			48
47			22	///		22			47
46			8	///		8			46
45									45
44									44
43									43
42			4	///		4			42
41									41
40									40
39									39
38									38
37									37
36									36
35									35
34									34
33									33
32									32
31									31
<30									<30

Total Automobiles: 125  
 85th Percentile Automobile: 97  
 85th Percentile Speed (m.p.h.): 54

Total Automobiles: 128  
 85th Percentile Automobile: 109  
 85th Percentile Speed (m.p.h.): 55

Recorder: \_\_\_\_\_

# RADAR MOTOR VEHICLE SPEED Field Tally Sheet

Date: 12-20-07 County: HARRIS Hwy: 101720 Location: 421  
 Time: (from) 11:50 (to) 12:00 Weather: 2 CLOUD  
 Surface Type: ASPHALT Surface Condition:  Wet or  Dry /  Smooth or  Rough

M.P.H.	AUTOMOBILES		AUTOMOBILES		TRUCKS & BUSES		M.P.H.
	Direction:	Cumulative Total	Direction:	Cumulative Total	Direction:	Direction:	
>75							>75
74							74
73							73
72							72
71							71
70							70
69							69
68							68
67							67
66							66
65							65
64							64
63							63
62							62
61							61
60							60
59							59
58							58
57		125					57
56		122					56
55		120					55
54		111		115			54
53		107		109			53
52		104		106			52
51				94			51
50							50
49		75		72			49
48		72		70			48
47		59		53			47
46		55		48			46
45							45
44		37		28			44
43		30		23			43
42		29		21			42
41		16					41
40							40
39							39
38		4					38
37							37
36							36
35							35
34							34
33							33
32							32
31							31
<30							<30

Total Automobiles: <u>125</u>	Total Automobiles: <u>125</u>
85th Percentile Automobile: <u>107</u>	85th Percentile Automobile: <u>106</u>
85th Percentile Speed (m.p.h.): <u>53</u>	85th Percentile Speed (m.p.h.): <u>52</u>

Recorder \_\_\_\_\_

# RADAR MOTOR VEHICLE SPEED

Field Tally Sheet

Date: 1-6-00 County: DAWSON Hwy: FM 2930 Location: 422  
 Time: (from) 10:00 (to) 11:00 Weather: CLEAR  
 Surface Type: ASPHALT Surface Condition: Wet or Dry / Smooth or Rough

M.P.H.	AUTOMOBILES		AUTOMOBILES		TRUCKS & BUSES		M.P.H.
	Direction:	Cumulative Total	Direction:	Cumulative Total	Direction:	Direction:	
>75							>75
75							74
74							73
73							72
72							71
71							70
70							69
69							68
68							67
67							66
66							65
65							64
64							63
63							62
62							61
61							60
60							59
59							58
58							57
57							56
56							55
55							54
54							53
53							52
52							51
51							50
50							49
49							48
48							47
47							46
46							45
45							44
44		116		118			43
43				114			42
42		112		111			41
41		99		100			40
40							39
39		72		71			38
38		64		63			37
37		48		47			36
36		36		36			35
35							34
34		11		13			33
33		5		6			32
32		3		3			31
31							<30

Total Automobiles: <u>125</u>	Total Automobiles: <u>118</u>
85th Percentile Automobile: <u>50</u>	85th Percentile Automobile: <u>40</u>
85th Percentile Speed (m.p.h.): <u>37</u>	85th Percentile Speed (m.p.h.): <u>41</u>

Recorder \_\_\_\_\_

**RADAR MOTOR VEHICLE SPEED**  
Field Tally Sheet

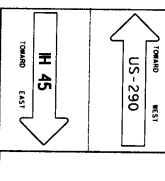
Date: 11-6-07 County: HARRIS Hwy: FM 2920 Location: # 23  
Time: (from) 9:00 (to) 10:00 Weather: CLEAR  
Surface Type: ASPHALT Surface Condition: Wet or Dry / Smooth or Rough

M.P.H.	AUTOMOBILES		Cumulative Total	AUTOMOBILES		Cumulative Total	TRUCKS & BUSES		M.P.H.
	Direction:			Direction:			Direction:	Direction:	
40	E	SH-45		W	SH-249				
>75									>75
74									74
73									73
72									72
71									71
70									70
69									69
68									68
67									67
66									66
65									65
64									64
63									63
62									62
61									61
60									60
59									59
58									58
57									57
56									56
55									55
54									54
53									53
52									52
51									51
50									50
49									49
48									48
47									47
46									46
45									45
44			128			115			44
43			125			112			43
42			123			109			42
41			116			99			41
40			113			97			40
39			90			72			39
38			79			62			38
37			67			46			37
36			52			35			36
35			44			21			35
34			7			5			34
33									33
32									32
31									31
<30									<30
Total Automobiles:			135	Total Automobiles:			125		
85th Percentile Automobile:			113	85th Percentile Automobile:			109		
85th Percentile Speed (m.p.h.):			40	85th Percentile Speed (m.p.h.):			42		

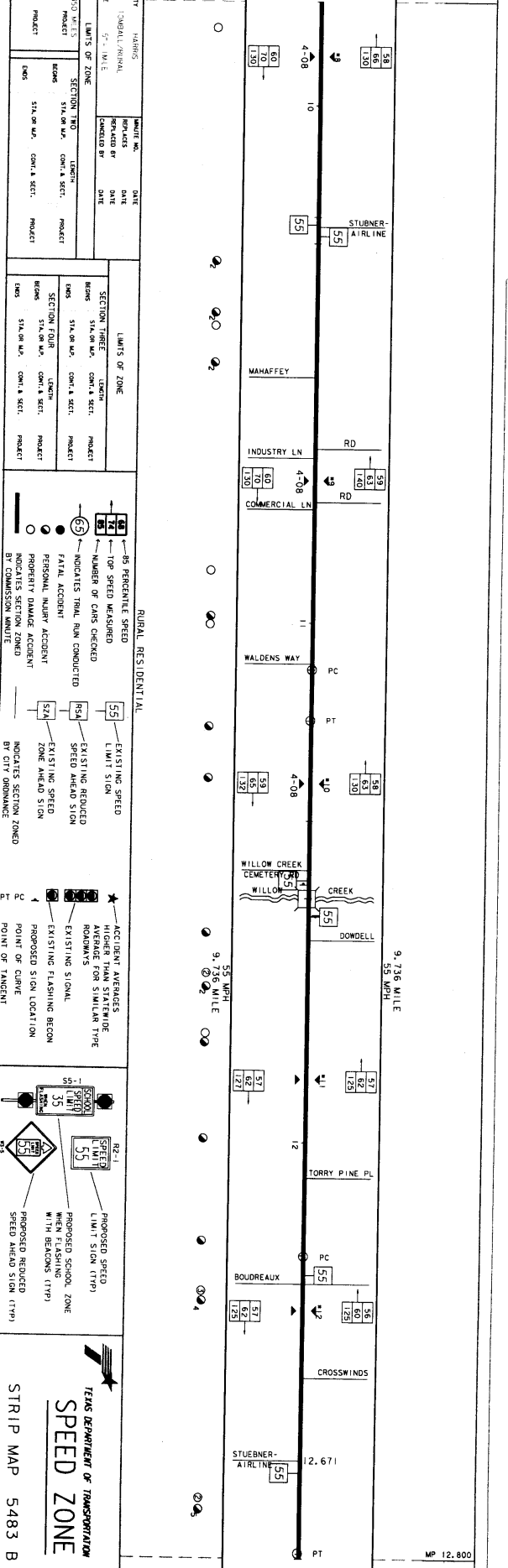
Recorder



RECOMMENDATION: 55 MPH  
 ALL DATA ON ADJACENT MAPS  
 SHOULD BE CHECKED  
 AGAINST THIS MAP  
 FOR ACCURACY  
 ZONE LENGTHS: 1.00 MILE  
 MAP SCALE: 1" = 1.00 MILE



SECTION ONE	SECTION TWO	SECTION THREE	SECTION FOUR
BOUNDS: STA. 0+00 TO STA. 1+00 COM: A. SECT. PRODUCT: PROJECT	BOUNDS: STA. 1+00 TO STA. 2+00 COM: A. SECT. PRODUCT: PROJECT	BOUNDS: STA. 2+00 TO STA. 3+00 COM: A. SECT. PRODUCT: PROJECT	BOUNDS: STA. 3+00 TO STA. 4+00 COM: A. SECT. PRODUCT: PROJECT



TEXAS DEPARTMENT OF TRANSPORTATION  
**SPEED ZONE**  
 STRIP MAP 5483 B

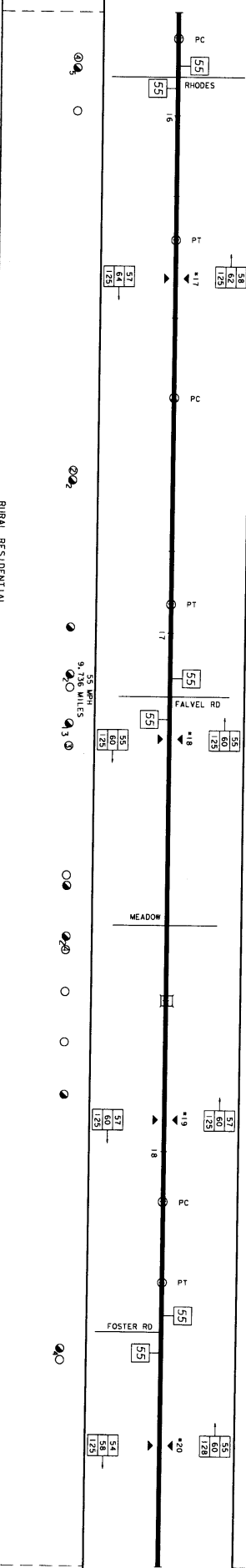





DEVELOPMENT  
 RES. SORT DISTANCE  
 CHANGES OVER 2'  
 SURFACE WIDTH AND TYPE  
 ACCOUNTS  
 ZONE LENGTHS  
 MPH  
 MILE

ROADWAY  
 WEST  
 EAST  
 US-290  
 I-45  
 TRAVEL EXIT

ZONE SPEEDS  
 ACCOUNTS  
 ROADWAY  
 SURFACE WIDTH AND TYPE  
 CHANGES OVER 2'  
 ACCOUNTS  
 RES. SORT DISTANCE  
 DISTANCE



SECTION ONE	SECTION TWO	SECTION THREE	SECTION FOUR
LENGTH: 0.750 MILES FROM STA. 0+00 TO STA. 0+750 COM. A. SECT. PROJECT	LENGTH: 0.750 MILES FROM STA. 0+750 TO STA. 1+500 COM. A. SECT. PROJECT	LENGTH: 0.750 MILES FROM STA. 1+500 TO STA. 2+250 COM. A. SECT. PROJECT	LENGTH: 0.750 MILES FROM STA. 2+250 TO STA. 3+000 COM. A. SECT. PROJECT

**RURAL RESIDENTIAL**

- 85 - 85 PRESENT SPEED
- TOP SPEED MEASURED
- NUMBER OF CARS CHECKED
- FATAL ACCIDENT
- PERSONAL INJURY ACCIDENT
- PROPERTY DAMAGE ACCIDENT
- INDICATES SECTION ZONED BY COMMISSION MANUATE
- EXISTING SPEED LIMIT SIGN
- EXISTING REQUIRED SPEED AHEAD SIGN
- EXISTING SPEED ZONE AHEAD SIGN
- PROPOSED FLASHING BEACON
- EXISTING FLASHING BEACON
- PROPOSED SPEED LIMIT SIGN (TYP)
- PROPOSED SPEED LIMIT SIGN (TYP) WITH FLASHING BEACONS (TYP)
- PROPOSED REDUCED SPEED AHEAD SIGN (TYP)
- ACCIDENT AVERAGES
- AVERAGE FOR SIMILAR TYPE ROADWAYS
- EXISTING FLASHING BEACON
- PROPOSED SPEED LIMIT SIGN (TYP)
- PROPOSED SPEED LIMIT SIGN (TYP) WITH FLASHING BEACONS (TYP)
- PROPOSED REDUCED SPEED AHEAD SIGN (TYP)

TEXAS DEPARTMENT OF TRANSPORTATION  
 SPEED ZONE  
 STRIP MAP 5483 D

SECTION 101  
 REVISIONS  
 DATE  
 DRAWN BY  
 CHECKED BY  
 APPROVED BY

SECTION 102  
 REVISIONS  
 DATE  
 DRAWN BY  
 CHECKED BY  
 APPROVED BY

SECTION 103  
 REVISIONS  
 DATE  
 DRAWN BY  
 CHECKED BY  
 APPROVED BY

SECTION 104  
 REVISIONS  
 DATE  
 DRAWN BY  
 CHECKED BY  
 APPROVED BY

SECTION 105  
 REVISIONS  
 DATE  
 DRAWN BY  
 CHECKED BY  
 APPROVED BY

SECTION 106  
 REVISIONS  
 DATE  
 DRAWN BY  
 CHECKED BY  
 APPROVED BY

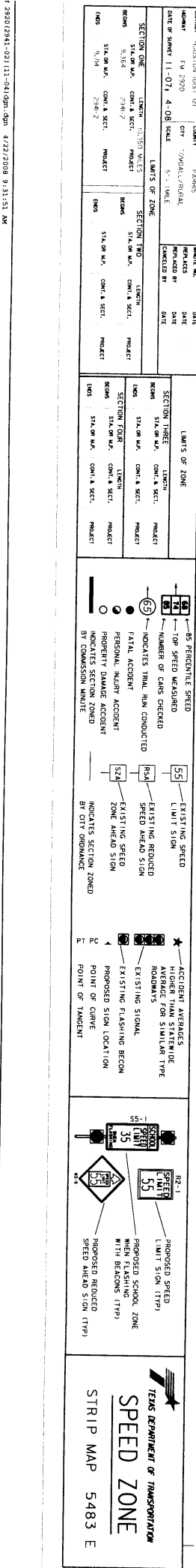
SECTION 107  
 REVISIONS  
 DATE  
 DRAWN BY  
 CHECKED BY  
 APPROVED BY

SECTION 108  
 REVISIONS  
 DATE  
 DRAWN BY  
 CHECKED BY  
 APPROVED BY

SECTION 109  
 REVISIONS  
 DATE  
 DRAWN BY  
 CHECKED BY  
 APPROVED BY

SECTION 110  
 REVISIONS  
 DATE  
 DRAWN BY  
 CHECKED BY  
 APPROVED BY

1:29:01 (2941-02) [11-04-08]m:dmn 4/22/2008 9:13:15:AM



SECTION ONE	SECTION TWO	SECTION THREE	SECTION FOUR	SECTION FIVE
LIMITS OF ZONE FROM 9.146 MILES TO 9.736 MILES PROJECT: 51A.08 M.P. COM. A SECT. DATE: 11-07-07	LIMITS OF ZONE FROM 9.736 MILES TO 10.064 MILES PROJECT: 51A.08 M.P. COM. A SECT. DATE: 11-07-07	LIMITS OF ZONE FROM 10.064 MILES TO 10.614 MILES PROJECT: 51A.08 M.P. COM. A SECT. DATE: 11-07-07	LIMITS OF ZONE FROM 10.614 MILES TO 11.164 MILES PROJECT: 51A.08 M.P. COM. A SECT. DATE: 11-07-07	LIMITS OF ZONE FROM 11.164 MILES TO 11.714 MILES PROJECT: 51A.08 M.P. COM. A SECT. DATE: 11-07-07

SECTION ONE	SECTION TWO	SECTION THREE	SECTION FOUR	SECTION FIVE
LIMITS OF ZONE FROM 11.714 MILES TO 12.264 MILES PROJECT: 51A.08 M.P. COM. A SECT. DATE: 11-07-07	LIMITS OF ZONE FROM 12.264 MILES TO 12.814 MILES PROJECT: 51A.08 M.P. COM. A SECT. DATE: 11-07-07	LIMITS OF ZONE FROM 12.814 MILES TO 13.364 MILES PROJECT: 51A.08 M.P. COM. A SECT. DATE: 11-07-07	LIMITS OF ZONE FROM 13.364 MILES TO 13.914 MILES PROJECT: 51A.08 M.P. COM. A SECT. DATE: 11-07-07	LIMITS OF ZONE FROM 13.914 MILES TO 14.464 MILES PROJECT: 51A.08 M.P. COM. A SECT. DATE: 11-07-07

SECTION ONE	SECTION TWO	SECTION THREE	SECTION FOUR	SECTION FIVE
LIMITS OF ZONE FROM 14.464 MILES TO 15.014 MILES PROJECT: 51A.08 M.P. COM. A SECT. DATE: 11-07-07	LIMITS OF ZONE FROM 15.014 MILES TO 15.564 MILES PROJECT: 51A.08 M.P. COM. A SECT. DATE: 11-07-07	LIMITS OF ZONE FROM 15.564 MILES TO 16.114 MILES PROJECT: 51A.08 M.P. COM. A SECT. DATE: 11-07-07	LIMITS OF ZONE FROM 16.114 MILES TO 16.664 MILES PROJECT: 51A.08 M.P. COM. A SECT. DATE: 11-07-07	LIMITS OF ZONE FROM 16.664 MILES TO 17.214 MILES PROJECT: 51A.08 M.P. COM. A SECT. DATE: 11-07-07

SECTION ONE	SECTION TWO	SECTION THREE	SECTION FOUR	SECTION FIVE
LIMITS OF ZONE FROM 17.214 MILES TO 17.764 MILES PROJECT: 51A.08 M.P. COM. A SECT. DATE: 11-07-07	LIMITS OF ZONE FROM 17.764 MILES TO 18.314 MILES PROJECT: 51A.08 M.P. COM. A SECT. DATE: 11-07-07	LIMITS OF ZONE FROM 18.314 MILES TO 18.864 MILES PROJECT: 51A.08 M.P. COM. A SECT. DATE: 11-07-07	LIMITS OF ZONE FROM 18.864 MILES TO 19.414 MILES PROJECT: 51A.08 M.P. COM. A SECT. DATE: 11-07-07	LIMITS OF ZONE FROM 19.414 MILES TO 19.964 MILES PROJECT: 51A.08 M.P. COM. A SECT. DATE: 11-07-07

SECTION ONE	SECTION TWO	SECTION THREE	SECTION FOUR	SECTION FIVE
LIMITS OF ZONE FROM 19.964 MILES TO 20.514 MILES PROJECT: 51A.08 M.P. COM. A SECT. DATE: 11-07-07	LIMITS OF ZONE FROM 20.514 MILES TO 21.064 MILES PROJECT: 51A.08 M.P. COM. A SECT. DATE: 11-07-07	LIMITS OF ZONE FROM 21.064 MILES TO 21.614 MILES PROJECT: 51A.08 M.P. COM. A SECT. DATE: 11-07-07	LIMITS OF ZONE FROM 21.614 MILES TO 22.164 MILES PROJECT: 51A.08 M.P. COM. A SECT. DATE: 11-07-07	LIMITS OF ZONE FROM 22.164 MILES TO 22.714 MILES PROJECT: 51A.08 M.P. COM. A SECT. DATE: 11-07-07

SECTION ONE	SECTION TWO	SECTION THREE	SECTION FOUR	SECTION FIVE
LIMITS OF ZONE FROM 22.714 MILES TO 23.264 MILES PROJECT: 51A.08 M.P. COM. A SECT. DATE: 11-07-07	LIMITS OF ZONE FROM 23.264 MILES TO 23.814 MILES PROJECT: 51A.08 M.P. COM. A SECT. DATE: 11-07-07	LIMITS OF ZONE FROM 23.814 MILES TO 24.364 MILES PROJECT: 51A.08 M.P. COM. A SECT. DATE: 11-07-07	LIMITS OF ZONE FROM 24.364 MILES TO 24.914 MILES PROJECT: 51A.08 M.P. COM. A SECT. DATE: 11-07-07	LIMITS OF ZONE FROM 24.914 MILES TO 25.464 MILES PROJECT: 51A.08 M.P. COM. A SECT. DATE: 11-07-07

SECTION ONE	SECTION TWO	SECTION THREE	SECTION FOUR	SECTION FIVE
LIMITS OF ZONE FROM 25.464 MILES TO 26.014 MILES PROJECT: 51A.08 M.P. COM. A SECT. DATE: 11-07-07	LIMITS OF ZONE FROM 26.014 MILES TO 26.564 MILES PROJECT: 51A.08 M.P. COM. A SECT. DATE: 11-07-07	LIMITS OF ZONE FROM 26.564 MILES TO 27.114 MILES PROJECT: 51A.08 M.P. COM. A SECT. DATE: 11-07-07	LIMITS OF ZONE FROM 27.114 MILES TO 27.664 MILES PROJECT: 51A.08 M.P. COM. A SECT. DATE: 11-07-07	LIMITS OF ZONE FROM 27.664 MILES TO 28.214 MILES PROJECT: 51A.08 M.P. COM. A SECT. DATE: 11-07-07

**85 PERCENTILE SPEED**  
 TOP SPEED MEASURED  
 INDICATES TRAIL RUN CONDUCTED  
 FATAL ACCIDENT  
 PERSONAL INJURY ACCIDENT  
 PROPERTY DAMAGE ACCIDENT  
 INDICATES SECTION ZONED BY COMMISSION MINUTE

**EXISTING SPEED**  
 EXISTING SPEED LIMIT SIGN  
 EXISTING REQUIRED SPEED AHEAD SIGN  
 EXISTING SPEED ZONE AHEAD SIGN  
 INDICATES SECTION ZONED BY CITY ORDINANCE

**ACCIDENT AVERAGES HIGHER THAN STATEWIDE AVERAGES FOR SIMILAR TYPE ROADWAY**  
 EXISTING FLASHING BECON  
 PROPOSED FLASHING BECON  
 POINT OF CURVE  
 POINT OF TANGENT

**PROPOSED SPEED LIMIT SIGN (TYP)**  
 PROPOSED SCHOOL ZONE WITH FLASHING (TYP)  
 PROPOSED REDUCED SPEED AHEAD SIGN (TYP)

**TEKAS DEPARTMENT OF TRANSPORTATION**  
**SPEED ZONE**  
 STRIP MAP 5483 E